



CZECH REPUBLIC

1. - 3. 7. 2011



Applicant Event  
for  
World Rally  
Championship



MMČR  
mediasport.cz  
rally

[www.rallybohemia.cz](http://www.rallybohemia.cz)

Foto: Škoda Auto

# RALLY GUIDE

## APPENDICES / PŘÍLOHY

general partner:



**ŠKODA**



## TIMETABLE ASOVÝ HARMONOGRAM

 PAGE  
STRANA  
**1**
**Friday / Pátek 1. 7. 2011**
**LEG 1 / 1. ETAPA**

SS/RZ TC/ K	Location Místo	SS dist. RZ délka	Liaison dist. Tra bez RZ	Total dist. Spoj. úsek	Target time Jízdní doba	First car due as 1. jezdců
<b>CEREMONIAL START - Na Karmeli</b>						17:00
0	Mladá Boleslav (Gate 11)					19:45
1	Mladá Boleslav - Bondy Centrum		1,10		0:10	19:55
<b>SS1</b>	<b>Super SS Mladá Boleslav</b>	<b>2,40</b>				<b>20:00</b>
1A	Mladá Boleslav Stop / TC 1A				0:06	20:06
1B	Parc Ferme IN (Gate 11)		1,80	1,80	0:10	20:16

Section 1

**Saturday / Sobota 2. 7. 2011**

1C	<b>START RALLY BOHEMIA - Parc Ferme OUT - Service IN</b>					<b>8:00</b>
<b>Service A (Mladá Boleslav)</b>						<b>0:15</b>
1D	Service OUT					8:15
Refuel RZ 1 (Mladá Boleslav)						
Distance to next refuel (Mladá Boleslav)						
		34,83	121,32	156,15		
2	Spzov		44,20	44,20	0:51	9:06
<b>SS2</b>	<b>Bzí I.</b>	<b>7,67</b>				<b>9:09</b>
3	Vrkošovice		6,25	13,92	0:18	9:27
<b>SS3</b>	<b>Smržovka I.</b>	<b>10,92</b>				<b>9:30</b>
4	Velké Hamry		9,88	20,80	0:28	9:58
<b>SS4</b>	<b>Šumburk I.</b>	<b>16,24</b>				<b>10:01</b>
4A	Regrouping IN		60,99	77,23	1:29	11:30
Regrouping (Mladá Boleslav) - P eskupení						0:20
4B	Regrouping OUT - Service IN					11:50
<b>Service B (Mladá Boleslav)</b>						<b>0:30</b>
4C	Service OUT					12:20
Refuel RZ 2 (Mladá Boleslav)						
Distance to next refuel (Mladá Boleslav)						
		34,83	121,32	156,15		
5	Spzov		44,20	44,20	0:51	13:11
<b>SS5</b>	<b>Bzí II.</b>	<b>7,67</b>				<b>13:14</b>
6	Vrkošovice		6,25	13,92	0:18	13:32
<b>SS6</b>	<b>Smržovka II.</b>	<b>10,92</b>				<b>13:35</b>
7	Velké Hamry		9,88	20,80	0:28	14:03
<b>SS7</b>	<b>Šumburk II.</b>	<b>16,24</b>				<b>14:06</b>
7A	Regrouping IN		60,99	77,23	1:29	15:35
Regrouping (Mladá Boleslav) - P eskupení						0:20
7B	Regrouping OUT - Service IN					15:55
<b>Service C (Mladá Boleslav)</b>						<b>0:30</b>
7C	Service OUT					16:25
Refuel RZ 3 (Mladá Boleslav)						
Distance to next refuel (Mladá Boleslav)						
		19,18	84,83	104,01		
8	Vinec		6,80	6,80	0:20	16:45
<b>SS8</b>	<b>Vinec</b>	<b>16,47</b>				<b>16:48</b>
9	Sosnová		35,23	51,70	1:07	17:55
<b>SS9</b>	<b>Super SS Sosnová</b>	<b>2,71</b>				<b>18:00</b>
9A	Sosnová Stop / TC 9A				0:06	18:06
9B	Parc Ferme IN		42,80	42,80	0:54	19:00
9C	Parc Ferme OUT - Flexi Service IN					
<b>Flexi Service D (Mladá Boleslav)</b>						<b>0:45</b>
9D	Flexi Service OUT - Parc Ferme IN					
All cars must be returned to Parc Ferme no later than						1:00

Section 2

Section 3

Section 4

Day 1 totals	91,24	330,37	421,61	21,64%
--------------	-------	--------	--------	--------

## TIMETABLE ASOVÝ HARMONOGRAM

 PAGE  
STRANA  
**2**
**Sunday / Ned le 3. 7. 2011**
**LEG 2 / 2. ETAPA**

RZ/SS K/TC	Location Místo	SS dist. RZ délka	Liaison dist. Tra bez RZ	Total dist. Spoj. úsek	Target time Jízdní doba	First car due as 1. jezdce
9E	Parc Ferme OUT - Service IN					8:00
	<b>Service E (Mladá Boleslav)</b>	<b>(00,00)</b>	<b>(00,00)</b>	<b>(00,00)</b>	<b>0:15</b>	
9F	Service OUT					8:15
	Refuel RZ 4 (Mladá Boleslav)					
	Distance to next refuel (Železný Brod)	22,03	66,19	88,22		
10	Líšný		43,18	43,18	0:50	9:05
	<b>SS10 Chloudov I.</b>	<b>7,39</b>				<b>9:08</b>
11	Železný Brod		7,79	15,18	0:22	9:30
	<b>SS11 Navarov I.</b>	<b>14,64</b>				<b>9:33</b>
	Refuel RZ 5 (Železný Brod)					
	Distance to next refuel (Mladá Boleslav)	28,00	37,78	65,78		
12	Malá Skála		21,23	35,87	0:47	10:20
	<b>SS12 Sychrov I.</b>	<b>28,00</b>				<b>10:23</b>
12A	Regrouping IN		31,33	59,33	1:02	11:25
	Regrouping (Mladá Boleslav) - P eskupení				0:20	
12B	Regrouping OUT - Service IN					11:45
	<b>Service F (Mladá Boleslav)</b>	<b>(50,03)</b>	<b>(103,53)</b>	<b>(153,56)</b>	<b>0:30</b>	
12C	Service OUT					12:15
	Refuel RZ 6 (Mladá Boleslav)					
	Distance to next refuel (Železný Brod)	22,03	66,19	88,22		
13	Líšný		43,18	43,18	0:50	13:05
	<b>SS13 Chloudov II.</b>	<b>7,39</b>				<b>13:08</b>
14	Železný Brod		7,79	15,18	0:22	13:30
	<b>SS14 Navarov II.</b>	<b>14,64</b>				<b>13:33</b>
	Refuel RZ 7 (Železný Brod)					
	Distance to next refuel (Mladá Boleslav)	28,00	37,78	65,78		
15	Malá Skála		21,23	35,87	0:47	14:20
	<b>SS15 Sychrov II.</b>	<b>28,00</b>				<b>14:23</b>
15A	Regrouping IN		31,33	59,33	1:02	15:25
	Regrouping (Mladá Boleslav) - P eskupení				0:10	
15B	Regrouping OUT - Service IN					15:35
	<b>Service G (Mladá Boleslav)</b>	<b>(50,03)</b>	<b>(103,53)</b>	<b>(153,56)</b>	<b>0:10</b>	
15C	Service OUT					15:45
	Refuel RZ 8 (Mladá Boleslav)					
	Distance to Finish		2,65	2,65		
15D	<b>FINISH RALLY - Na Karmeli</b>		2,65	2,65	0:15	<b>16:00</b>

Section 5

Section 6

Day 2 totals	100,06	209,71	309,77	32,30%
--------------	--------	--------	--------	--------

TOTALS OF THE RALLY					
Day	SS	SS	Liaison	Total	%
1	9	91,24	330,37	421,61	21,64%
2	6	100,06	209,71	309,77	32,30%
<b>Overall Totals</b>	<b>15</b>	<b>191,30</b>	<b>540,08</b>	<b>731,38</b>	<b>26,16%</b>

## ITINERARY COMPARED WITH PREVIOUS YEARS SROVNÁNÍ S MINULÝMI ROčníKY

PAGE  
STRANA  
**3**

Soutěž vychází se stejného konceptu jako v roce 2010 - pátek až neděle.

Pátek:

Shakedown využívá část RZ 8 Vinec.

Nově byla vložena nová Super RZ Bondy v centru Mladé Boleslavi o délce 2,4 km.

Sobota:

Sekce 2 a 3 stejná jako v roce 2010, stejné RZ včetně jejich délek.

Sekce 4 - RZ 8 Vinec se jede obráceně proti roku 2010.

Sekce je zakončena Super RZ Sosnová s drobnými změnami v průjezdu.

Neděle:

Obě sekce jsou totožné s rokem 2010, pouze RZ 11, 14 Návarov je zkrácena od startu o 7,62 km.

The competition comes out of the same concept as in 2010 – Friday – Sunday.

Friday

Shakedown uses a part of SS 9 Vinec.

Newly inserted Super Special Stage Bondy in the centre of Mlada Boleslav City with the distance of 2.4 km.

Saturday

Section 2 and 3 are exactly the same as in 2011 including its length.

Section 4 – SS 8 Vinec will be driven in opposite direction in comparison to 2010.

This section ends by the Super Special Stage Sosnova with minor changes in passages.

Sunday

Both sections are identical with 2010, only SS 11, 14 Navarov is shorter by 7.62 km from the side of start.

## RECONNAISSANCE SCHEDULE PLÁN SEZNAMOVACÍCH JÍZD

PAGE  
STRANA  
**4**

### 29.6.

st.no.	SS 2 - 7 start time	SS 2 - 7 finish time	SS 8 a 9 start time	SS 8 a 9 finish time
1 - 50	10:00 - 16:00	16:30	17:00 - 21:00	21:30
51 -	10:30 - 16:30	17:00	17:30 - 21:30	22:00

### 30.6.

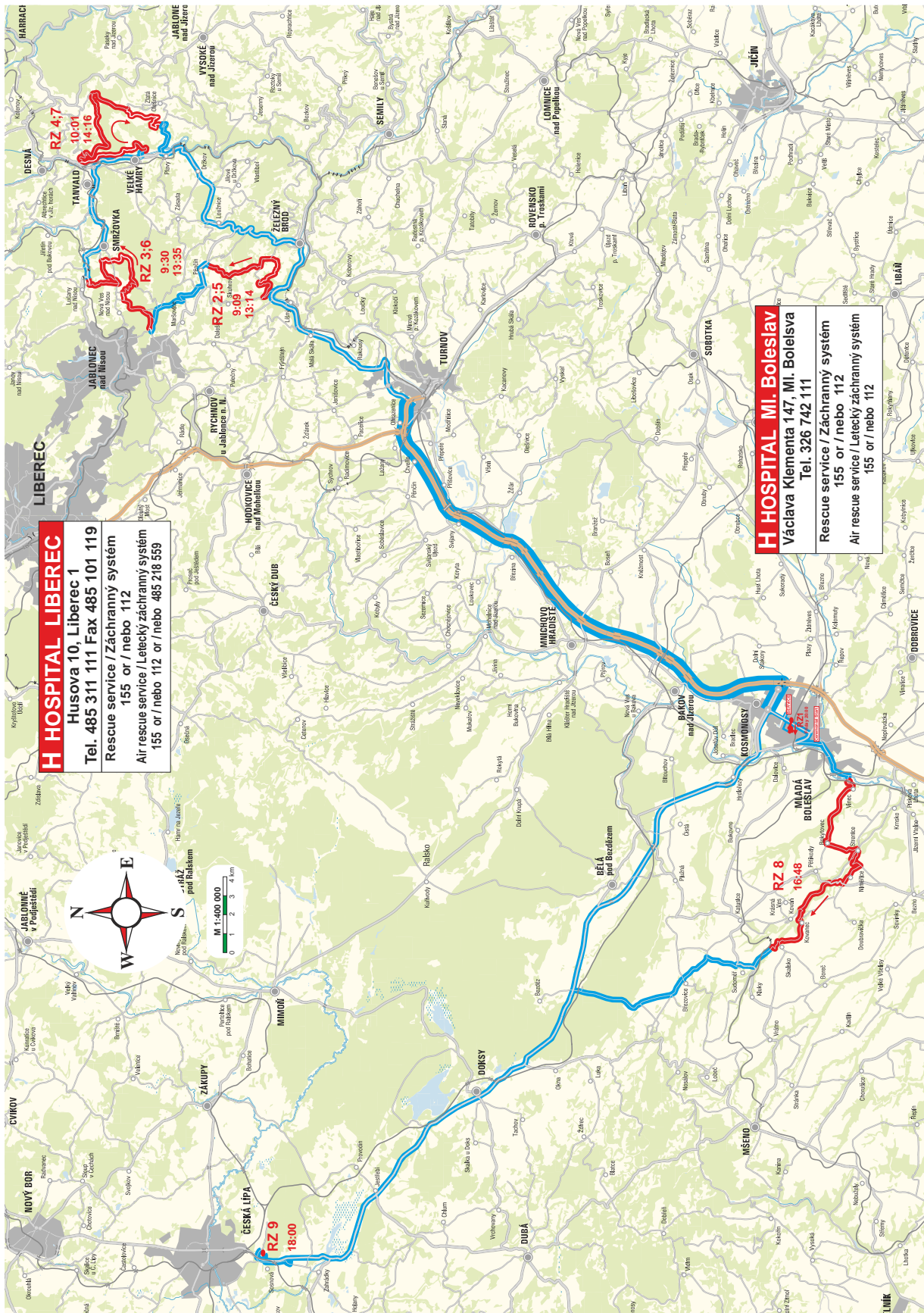
st.no.	SS 10 - 15 start time	SS 10 - 15 finish time	SS 1 start time	SS 1 finish time
1 - 50	9:00 - 17:00	17:30	19:00 - 21:00	21:30
51 -	9:30 - 17:30	18:00	19:30 - 21:30	22:00

### 29.6.

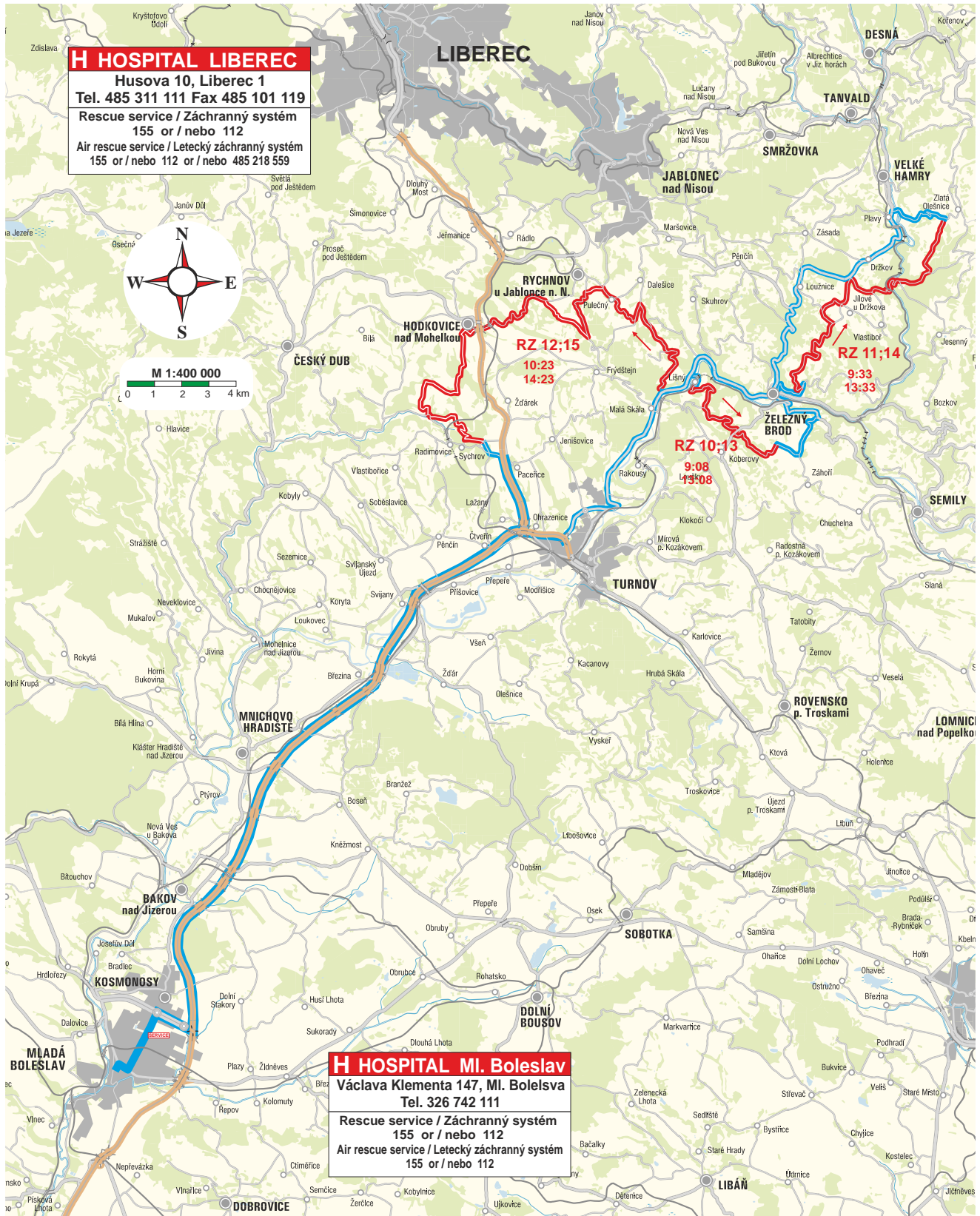
st. .	RZ 2 - 7 as startu	RZ 2 - 7 as ukon ení	RZ 8 a 9 as startu	RZ 8 a 9 as ukon ení
1 - 50	10:00 - 16:00	16:30	17:00 - 21:00	21:30
51 -	10:30 - 16:30	17:00	17:30 - 21:30	22:00

### 30.6.

st. .	RZ 10 - 15 as startu	RZ 10 - 15 as ukon ení	RZ 1 as startu	RZ 1 as ukon ení
1 - 50	9:00 - 17:00	17:30	19:00 - 21:00	21:30
51 -	9:30 - 17:30	18:00	19:30 - 21:30	22:00



SUNDAY / NED LE 3.7.

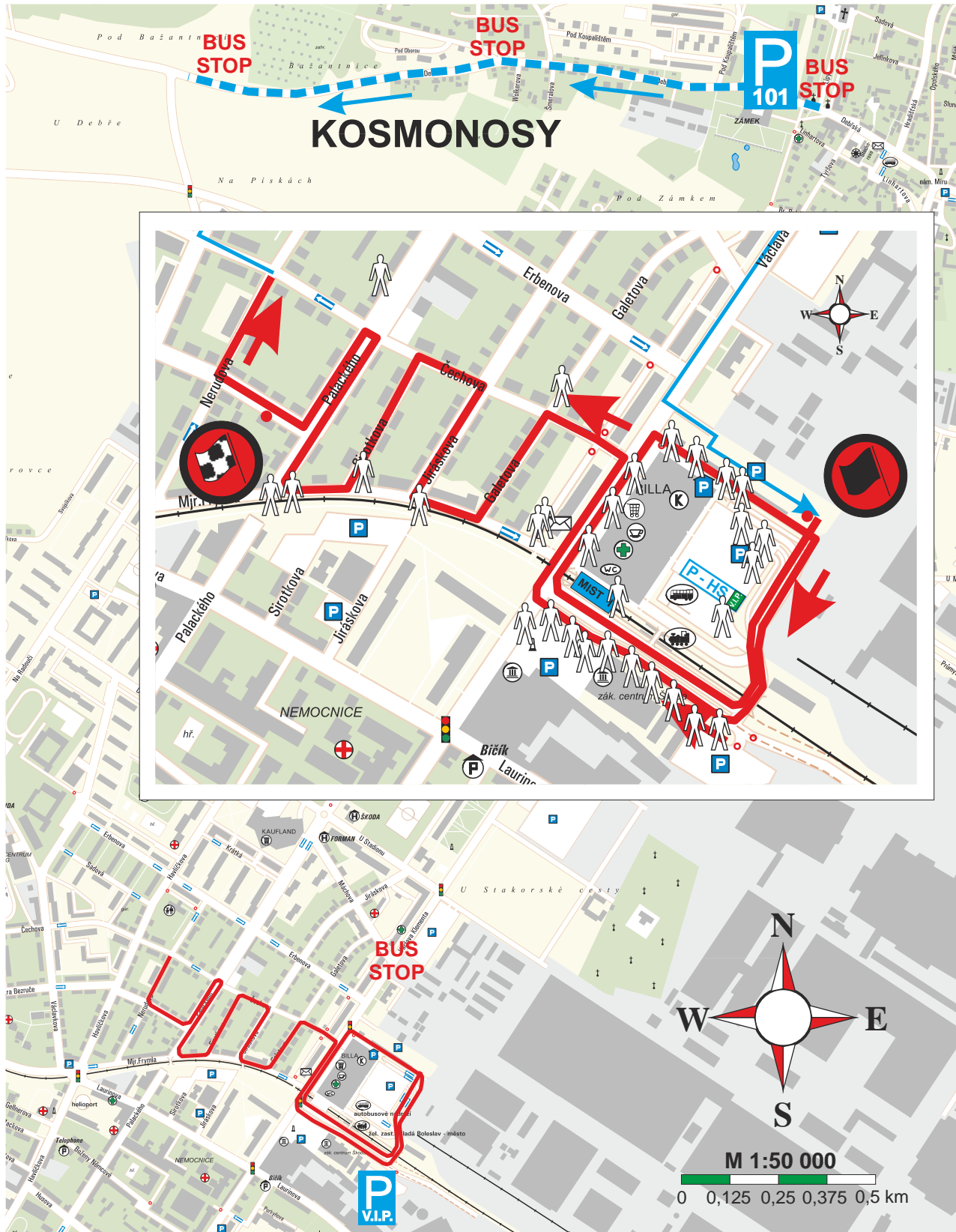


SS / RZ **Bondy Centrum**  
1

DISTANCE  
DĚLKA **2,47 km**

PAGE  
STRANA  
**7**

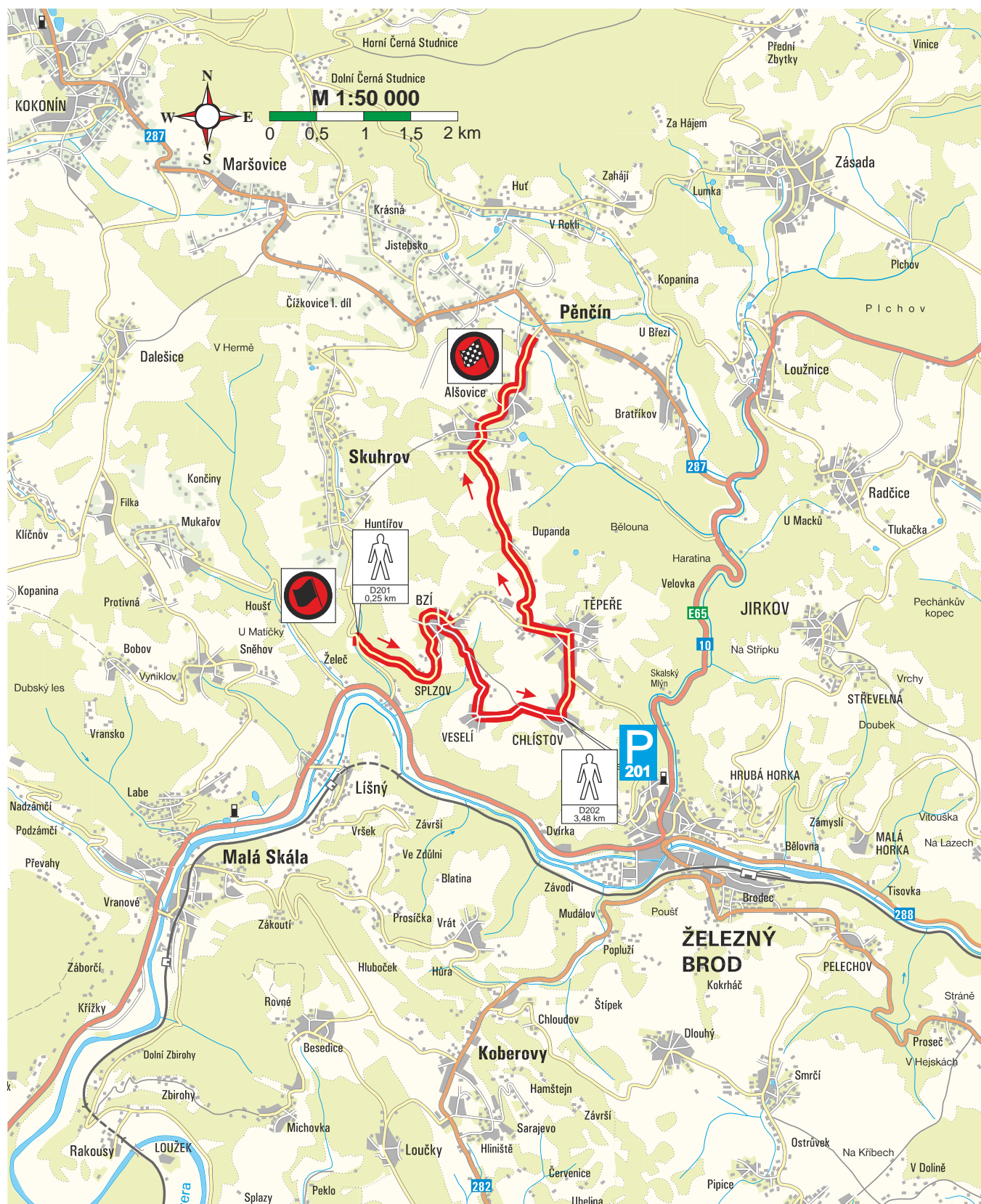
## PARKING AND SPECTATOR'S PLACES / PARKOVIŠTĚ A DIVÁČKÁ MÍSTA





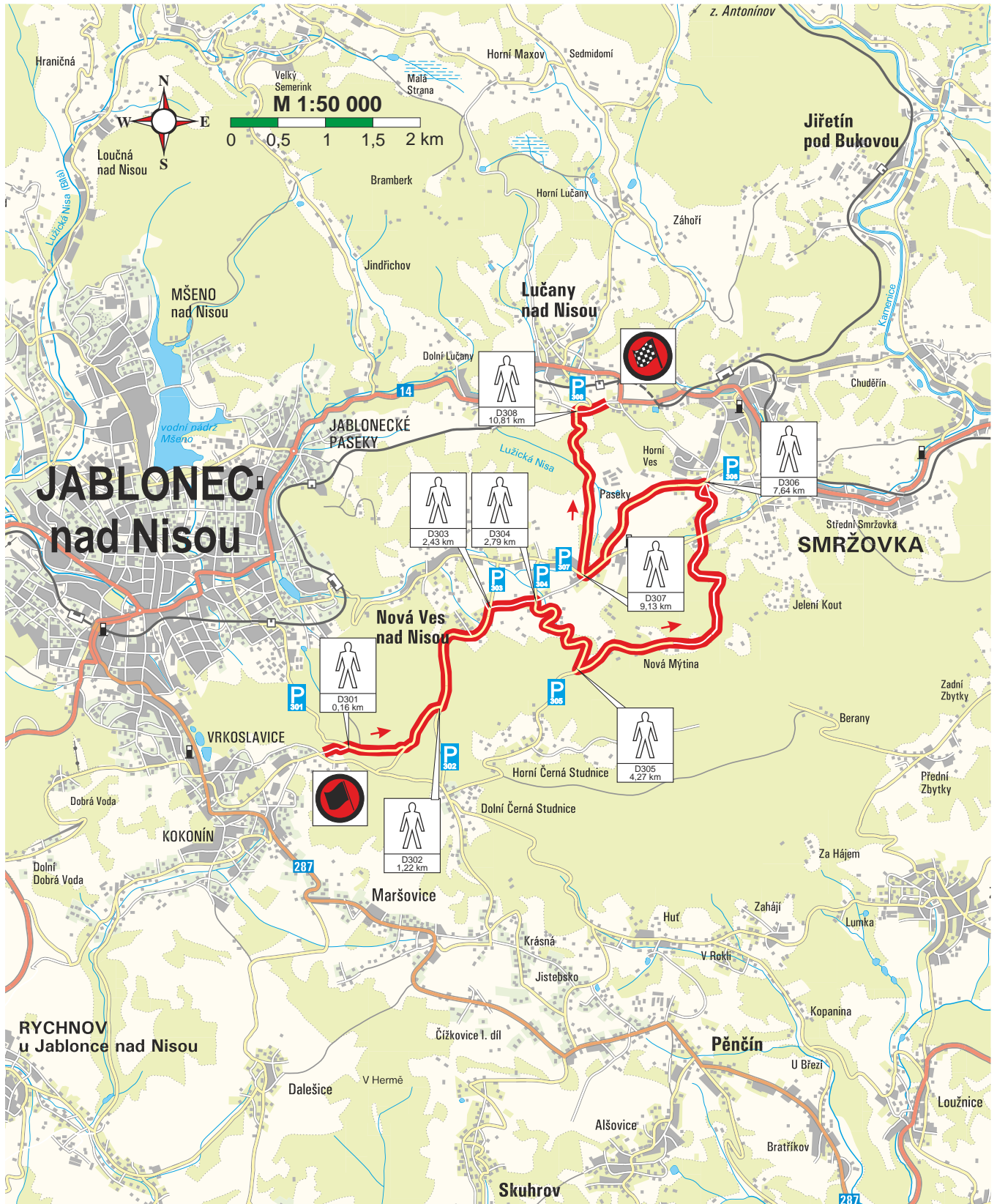
<b>SS / RZ</b> <b>2;5</b>	<b>Bzí</b>	(Splzov - Alšovice)	<b>DISTANCE</b> <b>DĚLKA</b>	<b>7,67 km</b>	<b>PAGE</b> <b>STRANA</b>	<b>8</b>

## PARKING AND SPECTATOR'S PLACES / PARKOVIŠTĚ A DIVÁČKÁ MÍSTA



SS / RZ <b>3;6</b>	<b>Smržovka</b> (Vrkoslavice - Smržovka)	DISTANCE DĚLKA <b>10,92 km</b>	PAGE STRANA
			<b>9</b>

## PARKING AND SPECTATOR'S PLACES / PARKOVIŠTĚ A DIVÁČKÁ MÍSTA



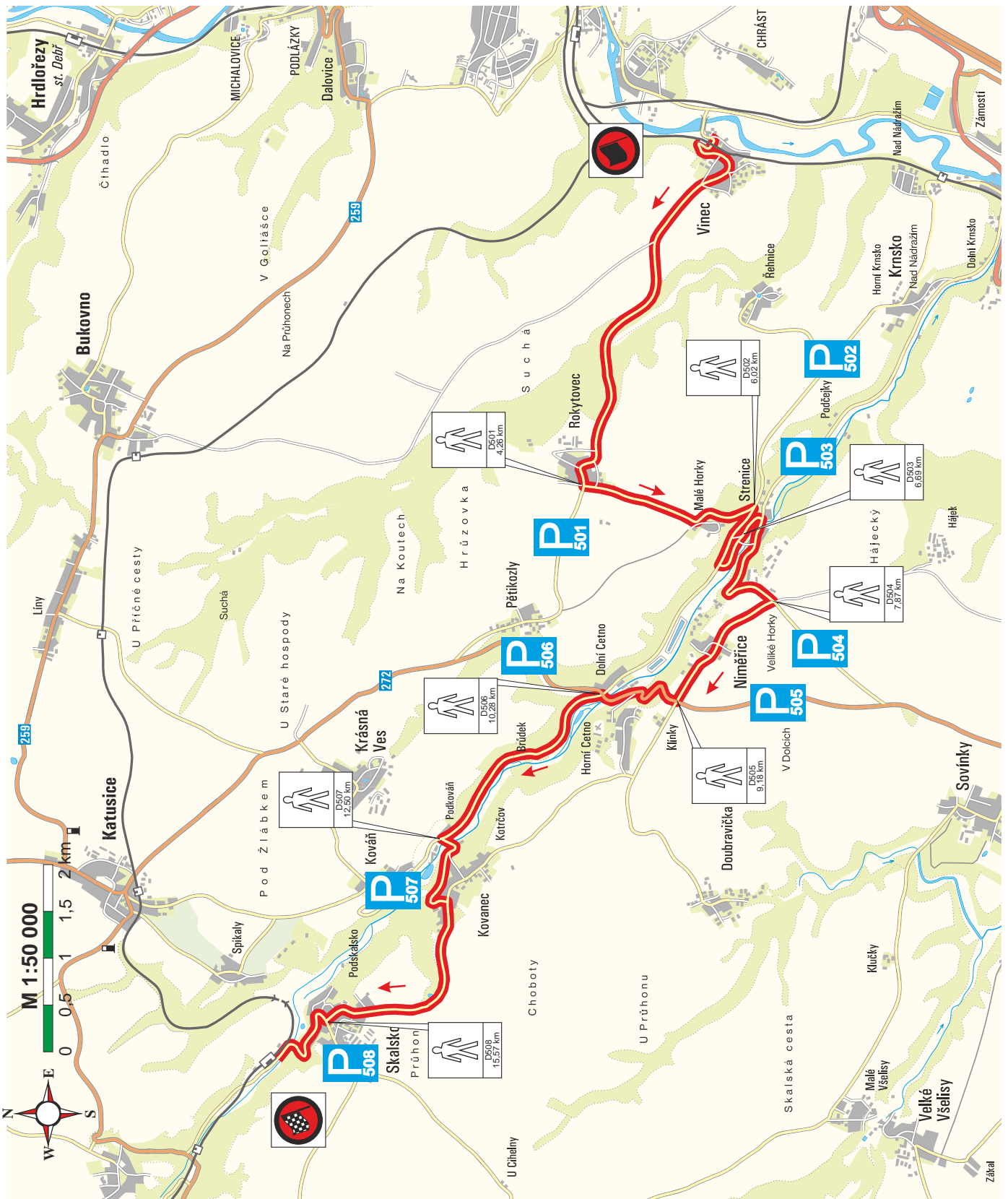
SS / RZ <b>4;7</b>	<b>Šumburk</b> (Plavy - Haratice)	DISTANCE DĚLKA <b>16,24 km</b>	PAGE STRANA <b>10</b>

## PARKING AND SPECTATOR'S PLACES / PARKOVIŠTĚ A DIVÁČKÁ MÍSTA



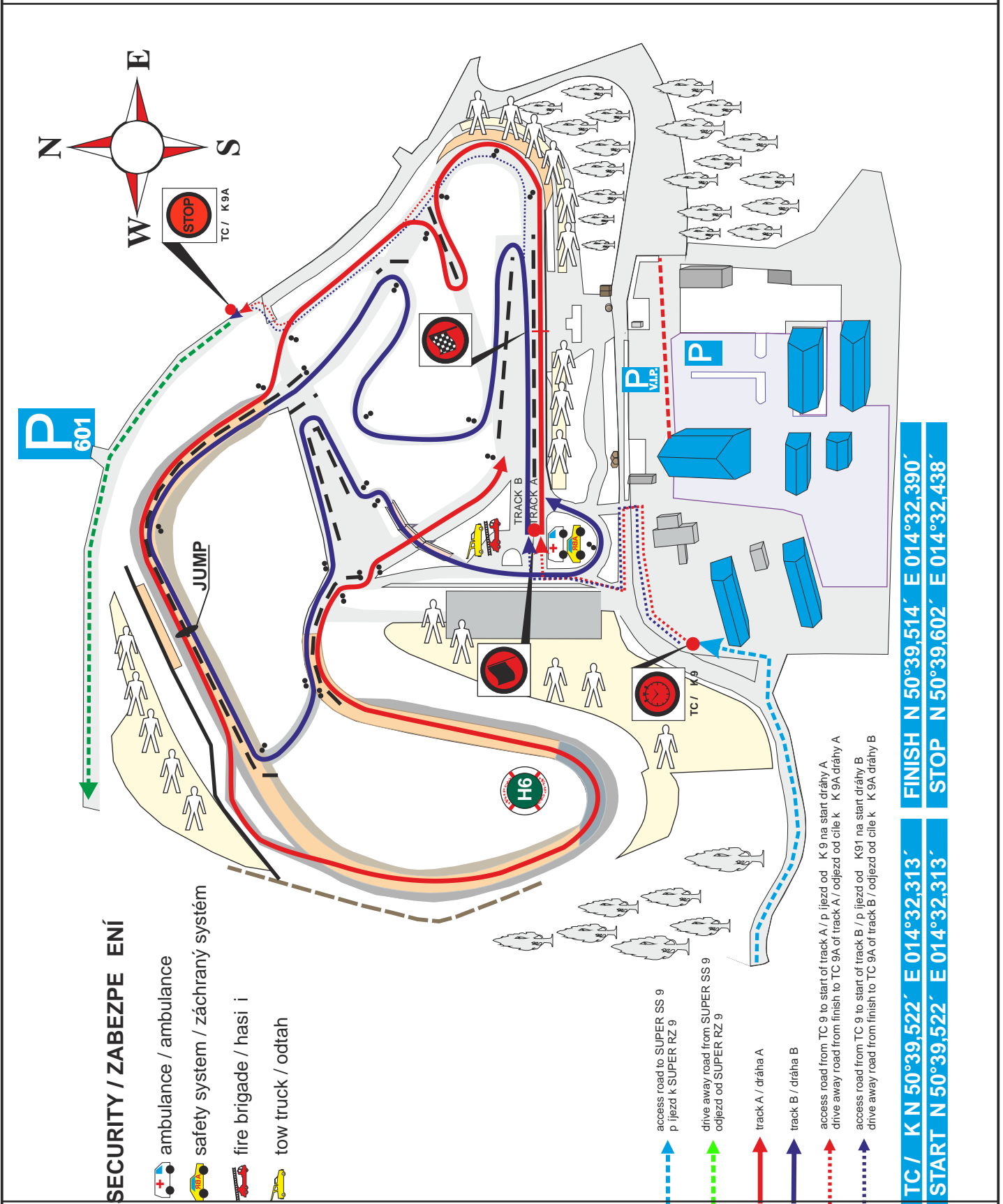
<b>SS / RZ</b> <b>8</b>	<b>Vinec</b>	(Vinec - Skalsko)	<b>DISTANCE</b> <b>DĚLKA</b> <b>16,47 km</b>	<b>PAGE</b> <b>STRANA</b> <b>11</b>

## PARKING AND SPECTATOR'S PLACES / PARKOVIŠTĚ A DIVÁČKÁ MÍSTA



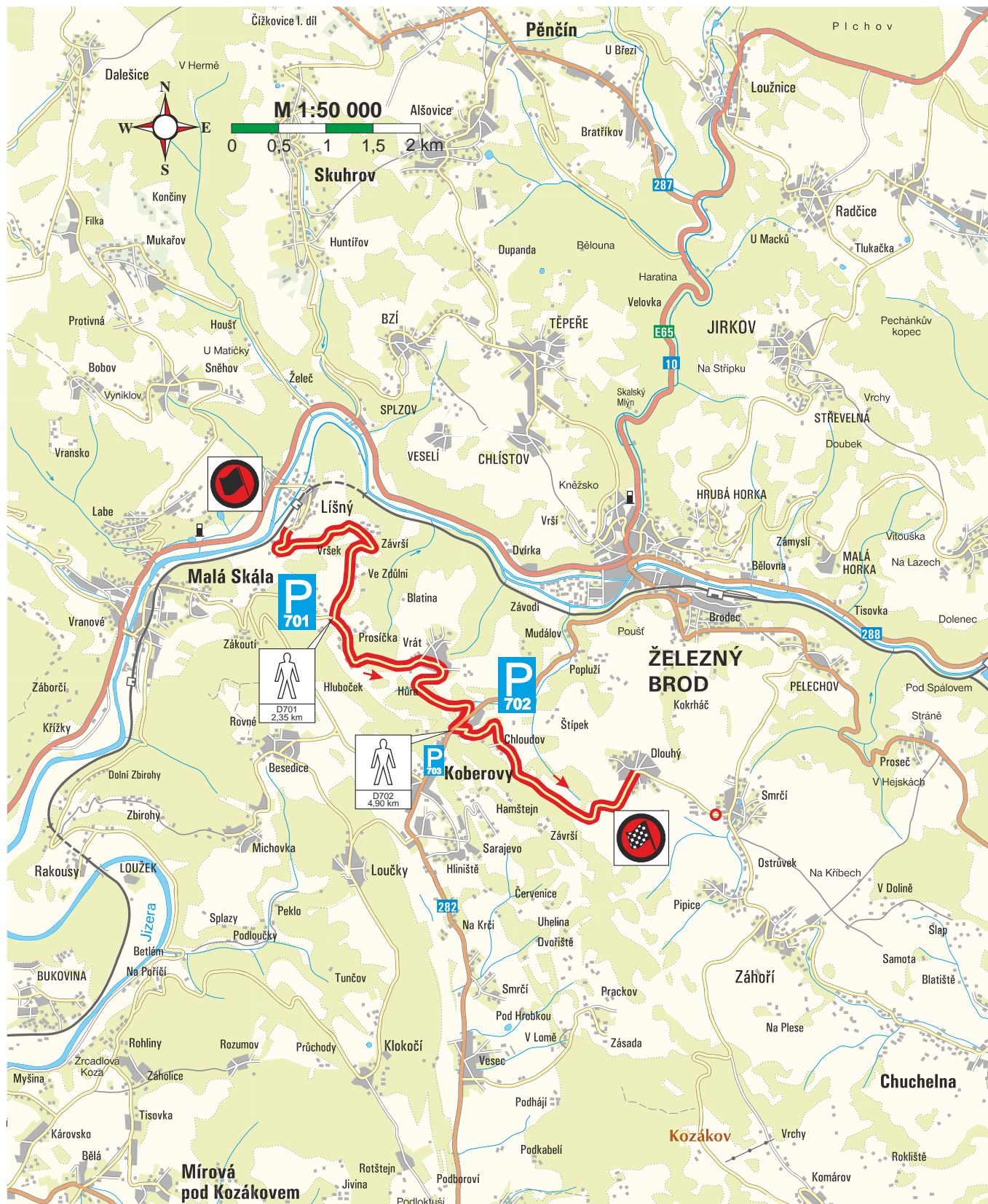
SS / RZ <b>9</b>	<b>SUPER SS/RZ</b>	(Sosnová)	DISTANCE DĚLKA	<b>2,71 km</b>	PAGE STRANA	<b>12</b>

## PARKING AND SPECTATOR'S PLACES / PARKOVIŠTĚ A DIVÁČKÁ MÍSTA



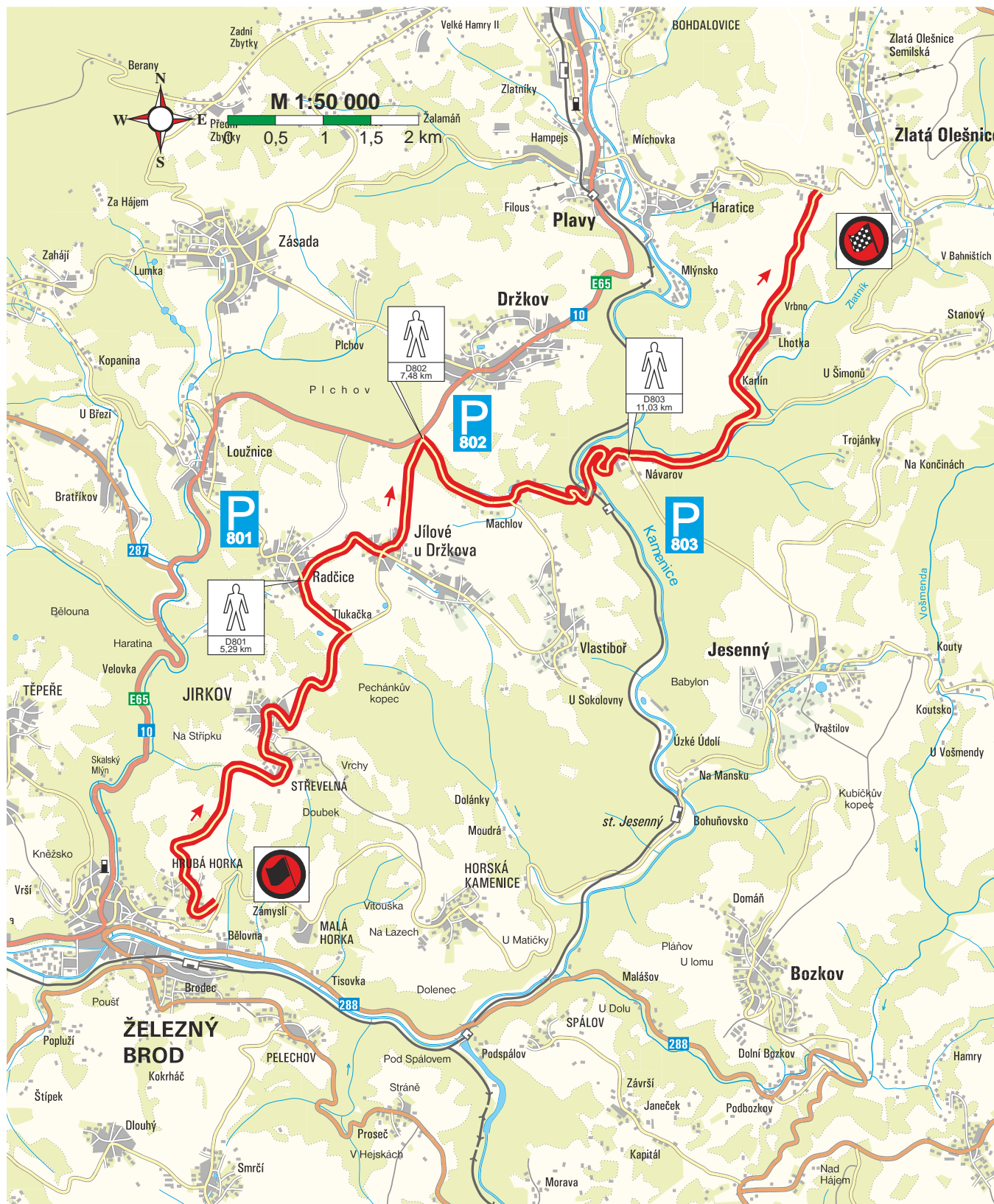
<b>SS / RZ</b> <b>10;13</b>	<b>Chloudov</b> (Líšný - Dlouhý)	<b>DISTANCE</b> <b>DĚLKA</b>	<b>7,39 km</b>	<b>PAGE</b> <b>STRANA</b>
				<b>13</b>

## PARKING AND SPECTATOR'S PLACES / PARKOVIŠTĚ A DIVÁČKÁ MÍSTA



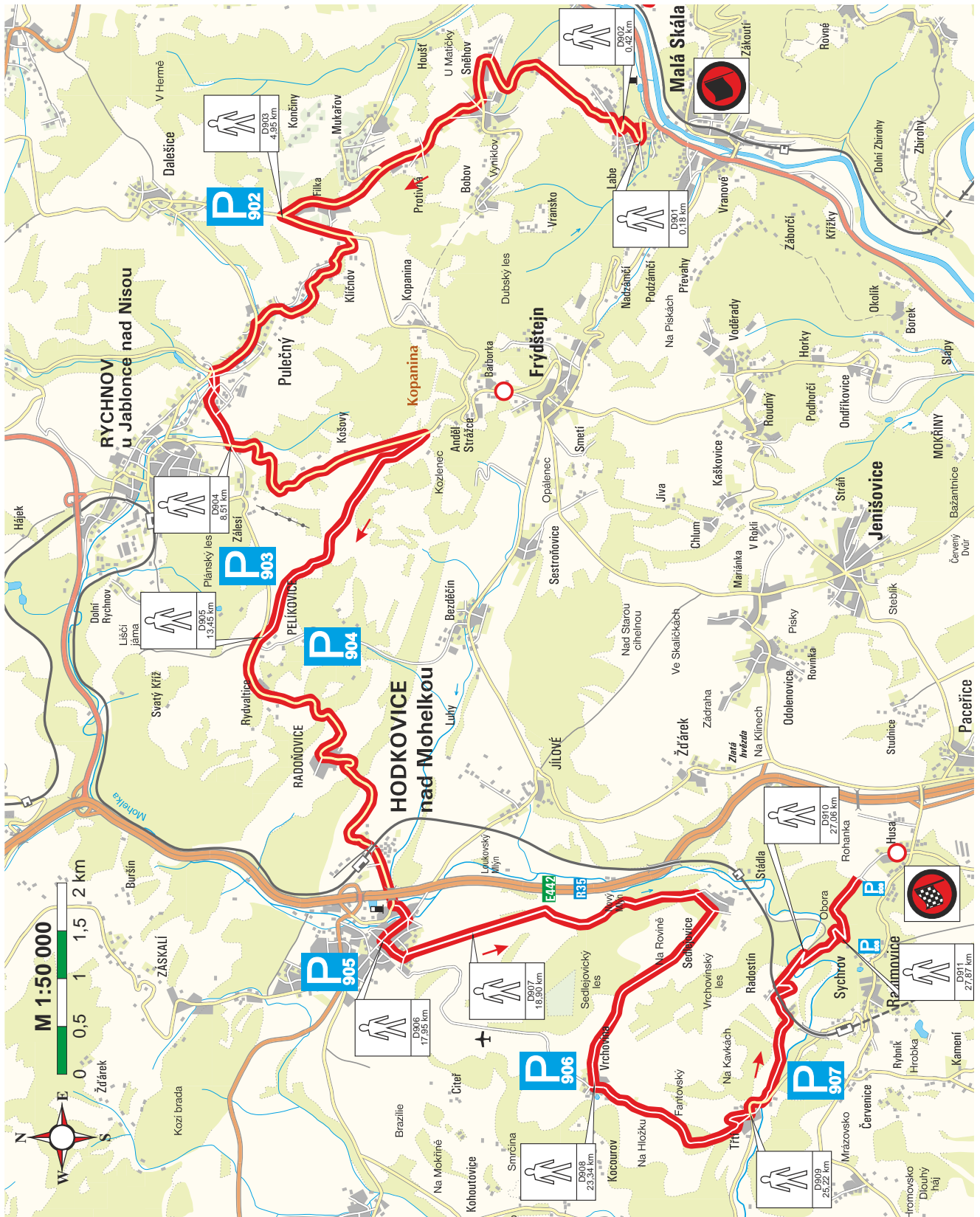
SS / RZ <b>11;14</b>	<b>Navarov</b> (Železný Brod - Vrcha)	<b>DISTANCE DĚLKA</b> <b>14,64 km</b>	<b>PAGE STRANA</b> <b>14</b>

## PARKING AND SPECTATOR'S PLACES / PARKOVIŠTĚ A DIVÁČKÁ MÍSTA



SS / RZ 12;15	<b>Sychrov</b>	(Malá Skála - Sychrov)	DISTANCE DĚLKA <b>28,00 km</b>	PAGE STRANA <b>15</b>

## PARKING AND SPECTATOR'S PLACES / PARKOVIŠTĚ A DIVÁČKÁ MÍSTA





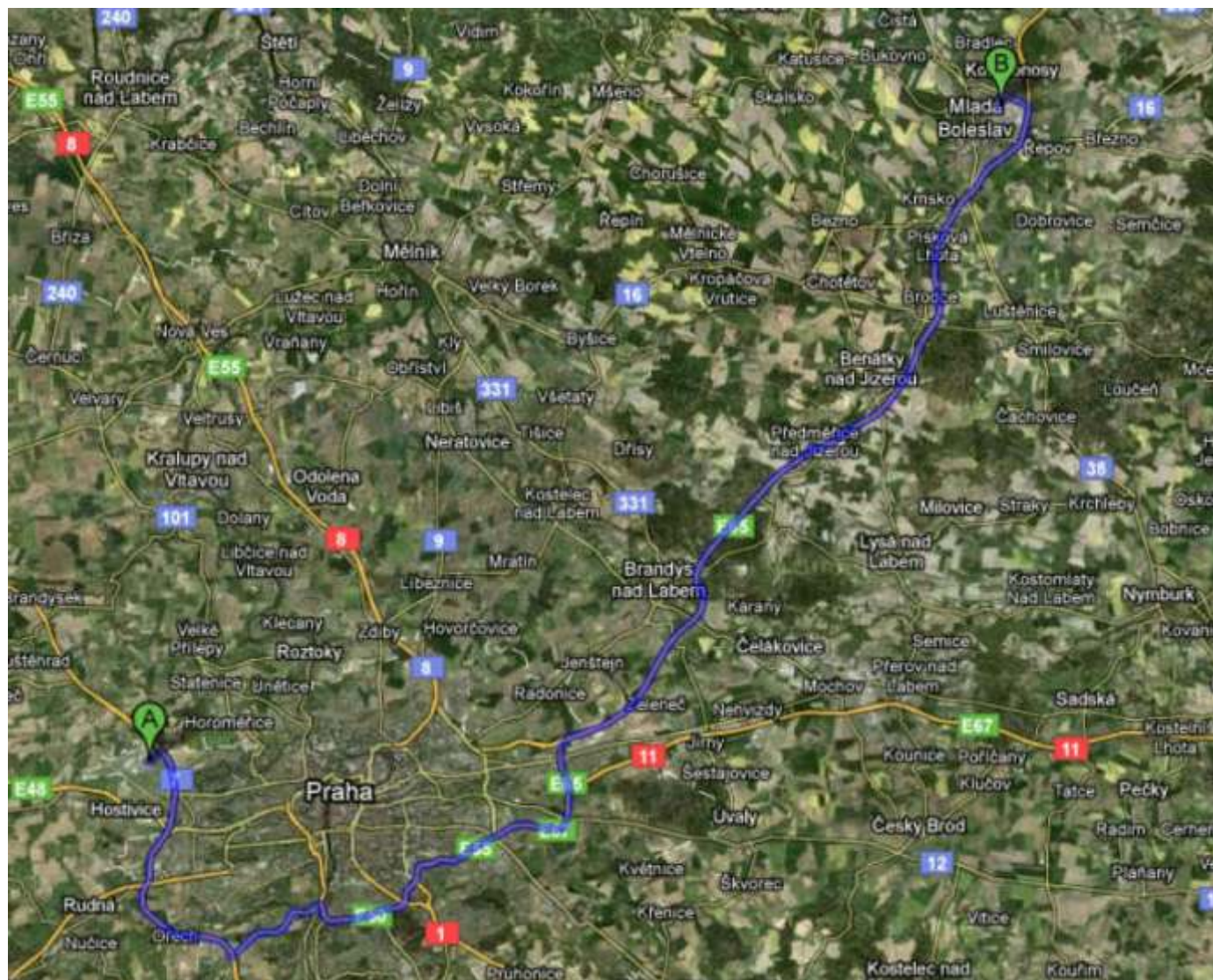
## MAP OF MLADÁ BOLESLAV / MAPA MLADÉ BOLESLAVI

PAGE  
STRANA  
**16**



## ROUTE MAP RUZYN AIRPORT - SP MAPA CESTY Z LETIŠTĚ RUZYN DO SP

PAGE  
STRANA  
17







## ROUTE FROM RUZYN AIRPORT TO THE SERVICE PARK CESTA Z LETIŠTĚ RUZYN DO SERVISNÍHO PARKOVIŠTĚ

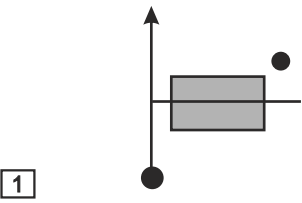

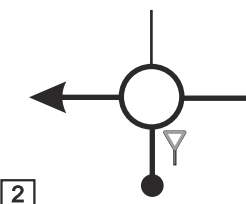
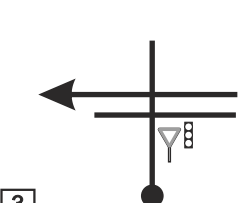


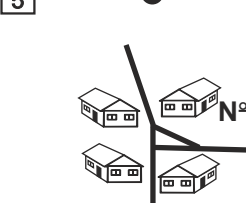


PAGE  
STRANA  
**18A**

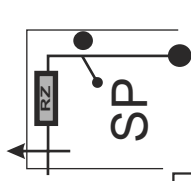
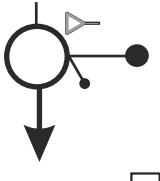
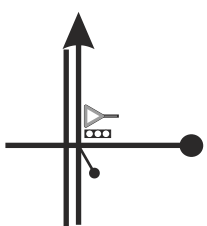
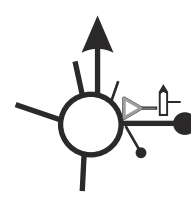
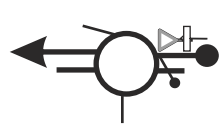



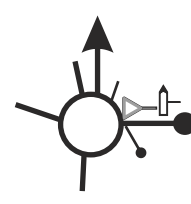
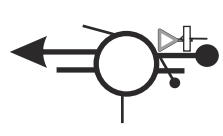
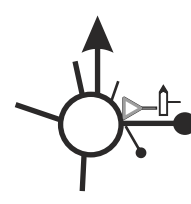
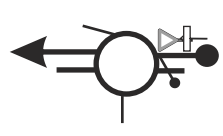




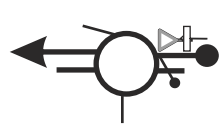
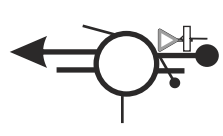
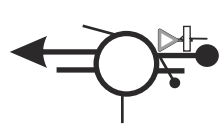
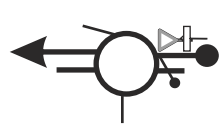




	1	Je te na severovýchod na Aviatická.		240 m	celkem 240 m
↶	2	Na rozdělení se držte vpravo.			
	3	Je te nájedem na Lipská.	P ibližn 2 min	1,8 km	celkem 2,3 km
	4	Pokra ůjte po Pražský okruh	P ibližn 2 min	3,0 km	celkem 5,2 km
	5	Pokra ůjte po R1	P ibližn 2 min	3,7 km	celkem 8,9 km
	6	Pokra ůjte po Pražský okruh / E50	P ibližn 4 min	6,4 km	celkem 15,3 km
↗	7	Vyje te výjezdem 16 na Teplice / Mladá Boleslav / Hradec Králové / eské Bud jovice / Brno / Braník / Barrandov / E48.	P ibližn 1 min.	850 m	celkem 16,2 km
	8	Za a te se do K Barrandovu / E50.	P ibližn 6 min	5,5 km	celkem 21,7 km
↗	9	Na rozdělení se držte vpravo, je te podle zna ek na Brno/Braník a za a te se na E50.	P ibližn 5 min	5,5 km	celkem 27,1 km
	10	Pokra ůjte po Jižní spojka (je te podle zna ek na Teplice / Mladá Boleslav / Hradec Králové / Spo ilov).	P ibližn 6 min	7,0 km	celkem 34,1 km
	11	Pokra ůjte po Št rboholská spojka	P ibližn 4 min	4,6 km	celkem 38,7 km
	12	Pokra ůjte po Východní spojka	P ibližn 2 min	3,2 km	celkem 41,8 km
↗	13	Pokra ůjte po Novopacká		550 m	celkem 42,4 km
	14	Je te výjezdem na Novopacká.	P ibližn 1 min.	1,1 km	celkem 43,5 km
↗	15	Odbo te doprava na: Novopacká	P ibližn 2 min	2,3 km	celkem 45,8 km
	16	Pokra ůjte po E65 / R10	P ibližn 26 min	42,4 km	celkem 88,1 km
↗	17	Vyje te výjezdem 46 a za a te se na Silnice 38 sm rem na eská Lípa / Kosmonosy. Proje te 2 kruhových objezd .	P ibližn 3 min	1,8 km	celkem 90,0 km
	18	Z kruhového objezdu vyje te 3. výjezdem na Boleslavská.		190 m	celkem 90,2 km
	19	Pokra ůjte po t . Václava Klementa		500 m	celkem 90,7 km
↶	20	Odbo te doleva na: Škoda Gate B11		86 m	celkem 90,7 km
	21	Z kruhového objezdu vyje te 1. výjezdem.		61 m	celkem 90,8 km

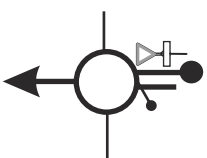
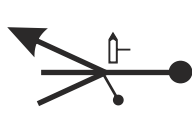







## ROUTE FROM RUZYN AIRPORT TO THE SERVICE PARK CESTA Z LETIŠTĚ RUZYN DO SERVISNÍHO PARKOVIŠTĚ

PAGE  
STRANA  
**18B**

	1	Head northeast on Aviatická		240 m	total 240 m
	2	Keep right at fork			
	3	Take the ramp onto Lipská	Approx. 2 min	1.8 km	total 2.3 km
	4	Continue onto Pražský okruh	Approx. 2 min	3.0 km	total 5.2 km
	5	Continue onto R1	Approx. 2 min	3.7 km	total 8.9 km
	6	Continue onto Pražský okruh / E50	Approx. 4 min	6.4 km	total 15.3 km
	7	Take exit 16 toward Teplice / Mladá Boleslav / Hradec Králové / České Budějovice / Brno / Braník / Barrandov / E48.	Approx. 1 min.	850 m	total 16.2 km
	8	Merge onto K Barrandovu / E50.	Approx. 6 min	5.5 km	total 21.7 km
	9	Keep right at the fork, follow signs for Brno / Braník and merge onto E50.	Approx. 5 min	5.5 km	total 27.1 km
	10	Continue onto Jižní spojka (signs for Teplice / Mladá Boleslav / Hradec Králové / Spořilov).	Approx. 6 min	7.0 km	total 34.1 km
	11	Continue onto Štěrboholská spojka	Approx. 4 min	4.6 km	total 38.7 km
	12	Continue onto Východní spojka	Approx. 2 min	3.2 km	total 41.8 km
	13	Continue onto Novopacká		550 m	total 42.4 km
	14	Take the exit toward Novopacká.	Approx. 1 min.	1.1 km	total 43.5 km
	15	Odbojte doprava na: Novopacká	Approx. 2 min	2.3 km	total 45.8 km
	16	Continue onto E65/R10	Approx. 26 min	42.4 km	total 88.1 km
	17	Take exit 46 to merge onto Route 38 toward Česká Lípa / Kosmonosy. Pass through 2 roundabouts.	Approx. 3 min	1.8 km	total 90.0 km
	18	At the roundabout, take the 3rd exit onto Boleslavská.		190 m	total 90.2 km
	19	Continue onto Václava Klementa		500 m	total 90.7 km
	20	Turn left toward Škoda Gate B11		86 m	total 90.7 km
	21	At the roundabout, take the 1st exit		61 m	total 90.8 km

SERVICE ROUTE / SERVISNÍ CESTA A				PAGE STRANA
FROM / ODKUD Mladá Boleslav - SERVICE PARK				19
TO / KAM Mladá Boleslav - HQ				
FOLLOW TRAFFIC RULES / DODRŽUJ PRAVIDLA SILNI NÍHO PROVOZU				DISTANCE VZDÁLENOST <b>2,29 km</b>
DISTANCE / VZDÁLENOST		DIRECTION / SM R JÍZDY	INFORMATION / INFORMACE	DISTANCE TOTAL REGRES. KM DO K
TOTAL CELKEM	PARTIAL DÍL Ů			
0,00	0,00	 <p>1</p>	 <p>TC SCRUTINEERING PART 1</p>	2,29
0,06	0,06	 <p>2</p>		2,23
0,16	0,10	 <p>3</p>		2,13
1,88	1,72	 <p>4</p>		0,41
2,12	0,24	 <p>5</p>		0,17
2,19	0,07	 <p>6</p>		0,10
2,29	0,10	 <p>7</p>	 <p>TC SCRUTINEERING PART 2</p>	0,00

TC / K		Service - OUT		LEG / ETAPA		DISTANCE / VZDÁLENOST		SECTION / SEKCE			
TC / K		Shakedown START		18,39 km		AVERAGE / PR M R		TIME ALLOWED / AS			
DODRŽUJ PRAVIDLA SILNI NIHO PROVOZU											
DISTANCE / VZDÁLENOST		DIRECTION / SM R JÍZDY								INFORMATION / INFORMACE	
TOTAL CELKEM	PARTIAL DÍL I									TOTAL CELKEM	REGRS. KM DO 'K
0,00	0,00									18,39	
0,11	0,11									18,28	
0,21	0,10									18,18	
0,79	0,58									17,60	
1,28	0,49									17,11	
											0,66

TC / K		Service - OUT		LEG / ETAPA		DISTANCE / VZDÁLENOST		SECTION / SEKCE			
TC / K		Shakedown START		18,39 km		AVERAGE / PR M R		TIME ALLOWED / AS			
DODRŽUJ PRAVIDLA SILNI NIHO PROVOZU											
DISTANCE / VZDÁLENOST		DIRECTION / SM R JÍZDY								INFORMATION / INFORMACE	
TOTAL CELKEM	PARTIAL DÍL I									TOTAL CELKEM	REGRS. KM DO 'K
1,94	0,66									16,45	
2,17	0,23									16,22	
8,80	6,63									9,59	
8,91	0,11									9,48	
9,87	0,96									8,52	
											0,68

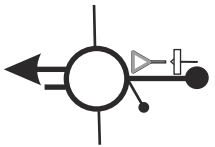

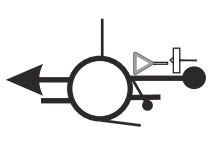

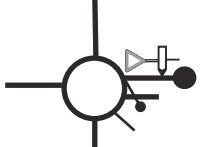

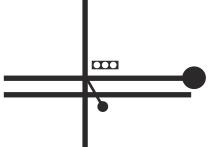
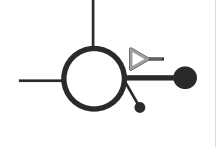
TC/ K		Service - OUT		DISTANCE / VZDÁLENOST		LEG / ETAPA	
TC/ K		Shakedown START		18,39 km		SECTION / SEKCE	
DODRŽUJ PRAVIDLA SILNI NIHO PROVOZU		FOLLOW TRAFFIC RULES		AVERAGE / PR M R		TIME ALLOWED / AS	
DIRECTION / SM R JÍZDY		INFORMATION / INFORMACE		DISTANCE TOTAL REGRES. KM DO 'K			
TOTAL CELKEM	PARTIAL DÍL						
10,55	0,68		11	7,84			
13,03	2,48		12	5,36			
13,25	0,22		13	5,14			
14,99	1,74		14	3,40			
17,25	2,26		15	1,14			
						0,26	

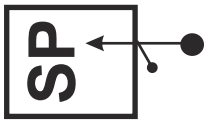

TC/ K		Service - OUT		DISTANCE / VZDÁLENOST		LEG / ETAPA	
TC/ K		Shakedown START		18,39 km		SECTION / SEKCE	
DODRŽUJ PRAVIDLA SILNI NIHO PROVOZU		FOLLOW TRAFFIC RULES		AVERAGE / PR M R		TIME ALLOWED / AS	
DIRECTION / SM R JÍZDY		INFORMATION / INFORMACE		DISTANCE TOTAL REGRES. KM DO 'K			
TOTAL CELKEM	PARTIAL DÍL						
17,51	0,26		16	0,88			
18,39	0,88		17	0,00			
NOTES / POZNÁMKY							
FOLLOW TRAFFIC RULES DODRŽUJ PRAVIDLA SILNI NIHO PROVOZU							

TC/ K	Shakedown STOP	DISTANCE / VZDÁLENOST	LEG / ETAPA	SECTION / SEKCE	TIME ALLOWED / AS	DISTANCE / VZDÁLENOST	REGRES, KM DO 'K	
TC/ K	Service - IN	20,58 km	FOLLOW TRAFFIC RULES			DODRŽUJ PRAVIDLA SILNI NIHO PROVOZU		
DIRECTION / SM R JÍZDY		TOTAL CELKEM	PARTIAL DÍL I	INFORMATION / INFORMACE				
6,88	3,74	6		JIZERNÍ VTELNO	13,70			
9,35	2,47	7		ZÁMOSTÍ	11,23			
11,56	2,21	8		<del>38   KATUŠICE 48</del> <del>38   NIMBUŠEK 24</del> 10 ML. BOLESLAV 10   TURNOV	9,02			
17,95	6,39	9			2,63			
18,41	0,46	10		KOSMONOSY	2,17			
		0,15						

TC/ K	Shakedown STOP	DISTANCE / VZDÁLENOST	LEG / ETAPA	SECTION / SEKCE	TIME ALLOWED / AS	DISTANCE / VZDÁLENOST	REGRES, KM DO 'K	
TC/ K	Service - IN	20,58 km	FOLLOW TRAFFIC RULES			DODRŽUJ PRAVIDLA SILNI NIHO PROVOZU		
DIRECTION / SM R JÍZDY		TOTAL CELKEM	PARTIAL DÍL I	INFORMATION / INFORMACE				
0,00	0,00	1		<b>STOP</b> <b>Shakedown</b> BEZNO 4 <del>KATUŠICE 8</del> <del>NIMBUŠEK 1</del> 50°23,568' 014°48,887' R 002	20,58			
1,49	1,49	2		BEZNO 272 <del>KATUŠICE 272</del> <del>NIMBUŠEK 272</del>	19,09			
2,65	1,16	3		BEZNO	17,93			
2,91	0,26	4		10 BENÁTKY N.J. 272 4 CHOT. TOV	17,67			
3,14	0,23	5		16 ML. BOLESLAV 16 <del>BENÁTKY N.J. 10</del> <del>16 ML. BOLESLAV 26</del>	17,44			
		3,74						



TC / K	Shakedown STOP	DISTANCE / VZDÁLENOST	LEG / ETAPA
TC / K	Service - IN	20,58 km	SECTION / SEKCE
DODRŽUJ PRAVIDLA SILNI NIHO PROVOZU		AVERAGE / PR M R	TIME ALLOWED / AS
DISTANCE / VZDÁLENOST	DIRECTION / SM R JÍZDY	INFORMATION / INFORMACE	DISTANCE TO NEXT REGRES, KM DO K
TOTAL CELKEM	PARTIAL DIL I		
18,56	0,15	 [11]	 2,02
19,24	0,68	 [12]	 1,34
19,75	0,51	 [13]	 0,83
20,43	0,68	 [14]	0,15
20,52	0,09	 [15]	0,06
		0,06	

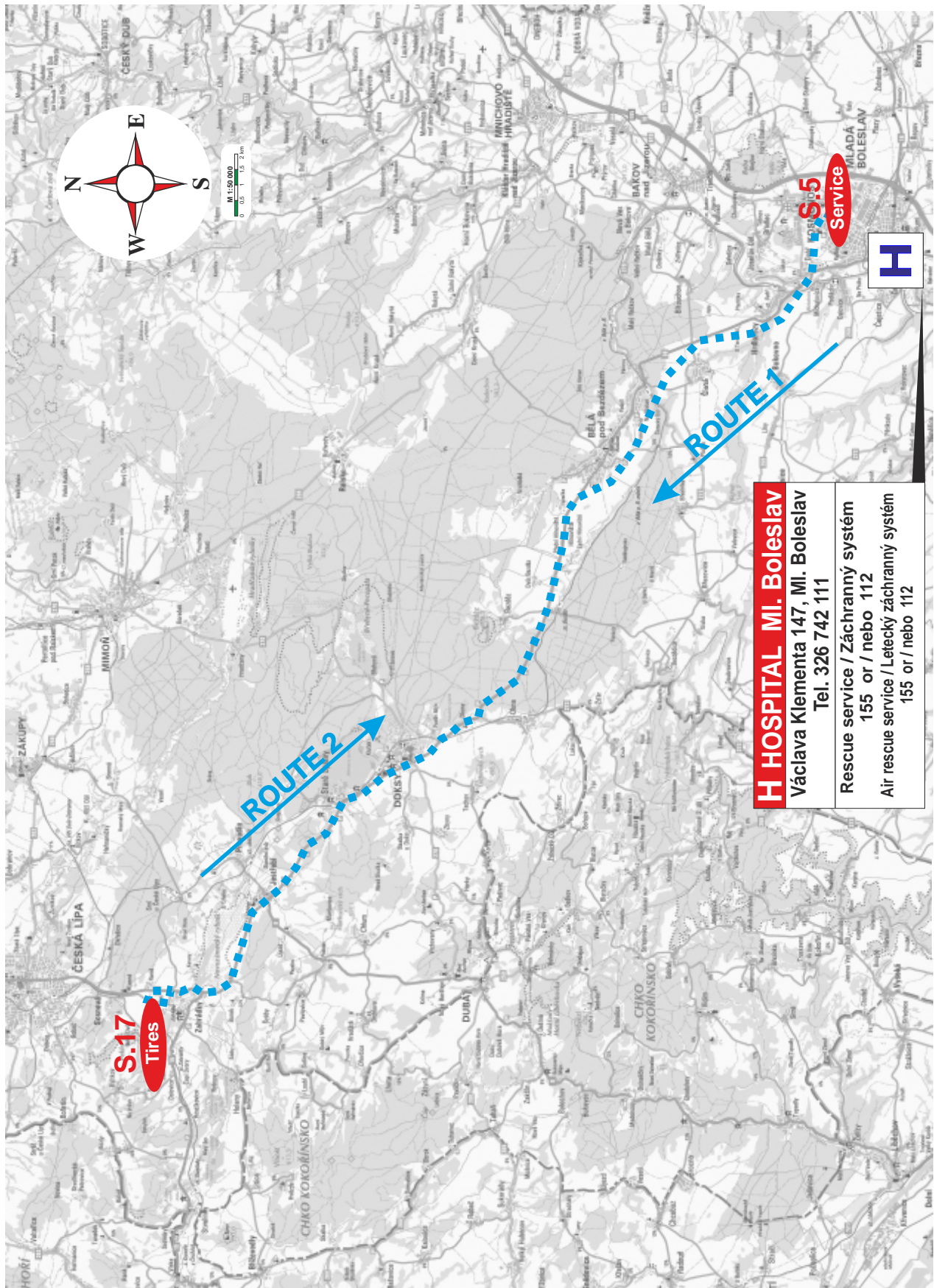
TC / K	Shakedown STOP	DISTANCE / VZDÁLENOST	LEG / ETAPA
TC / K	Service - IN	20,58 km	SECTION / SEKCE
DODRŽUJ PRAVIDLA SILNI NIHO PROVOZU		AVERAGE / PR M R	TIME ALLOWED / AS
DISTANCE / VZDÁLENOST	DIRECTION / SM R JÍZDY	INFORMATION / INFORMACE	DISTANCE TO NEXT REGRES, KM DO K
TOTAL CELKEM	PARTIAL DIL I		
20,58	0,06	 [16]	 0,00
NOTES / POZNÁMKY			
		50°25,602' 014°55,233'	

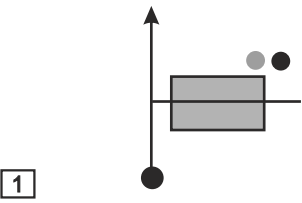

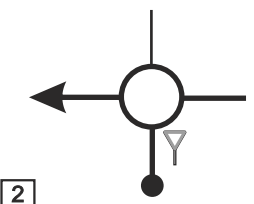
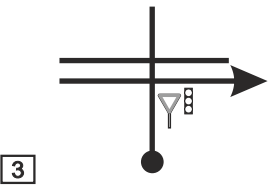
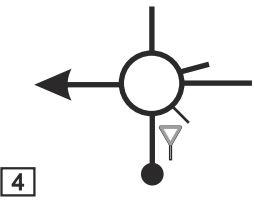

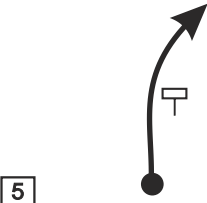
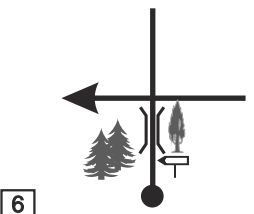

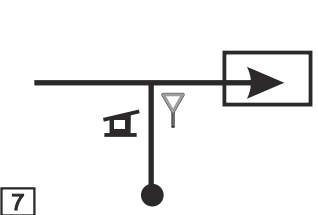
FOLLOW TRAFFIC RULES  
DODRŽUJ PRAVIDLA SILNI NIHO PROVOZU


## MAP OF SERVICE ROUTE / MAPA SERVISNÍ CESTY 1, 2

PAGE  
STRANA  
**24**

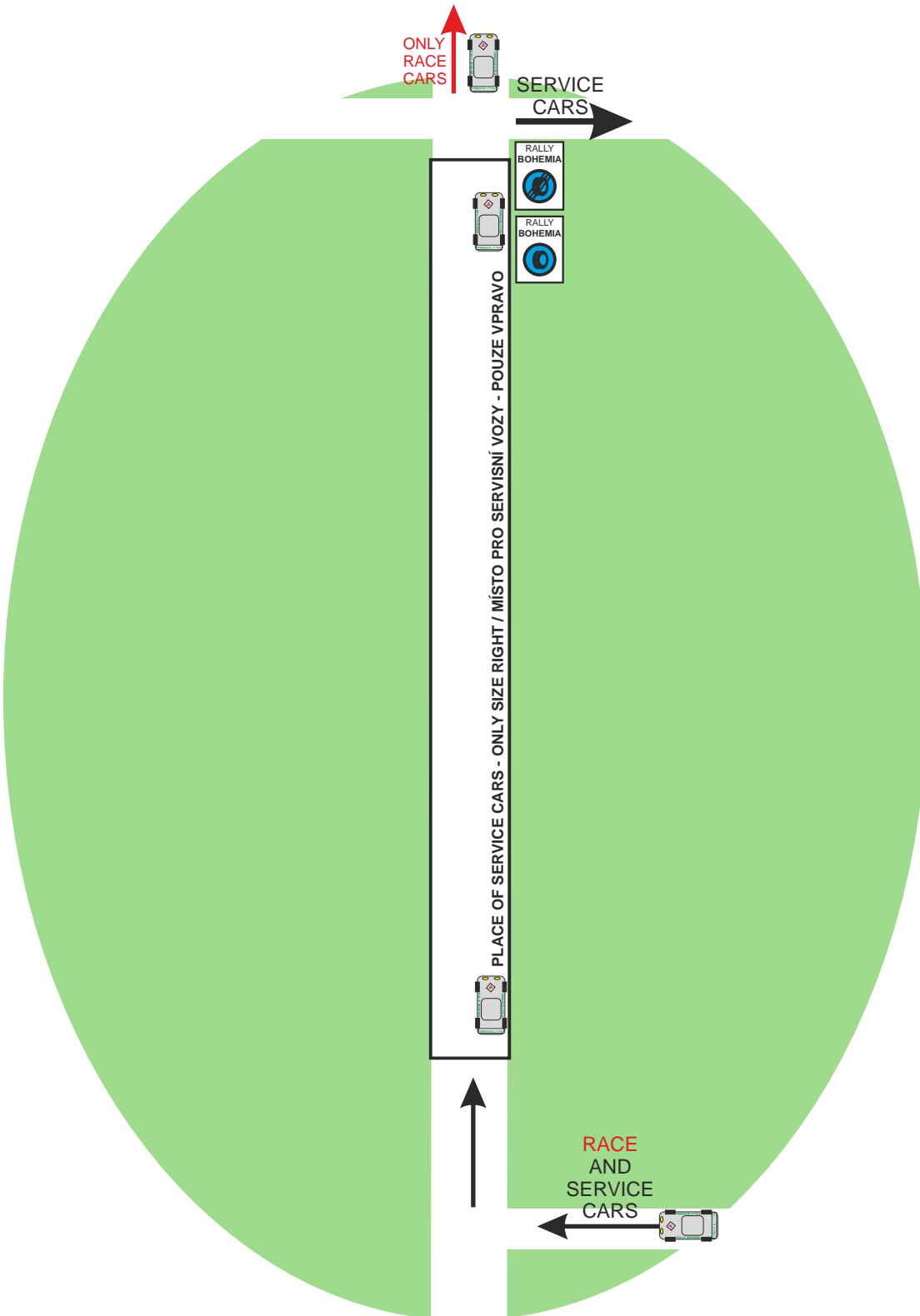
**MLADÁ BOLESLAV - SOSNOVÁ SATURDAY / SOBOTA 2.7.**

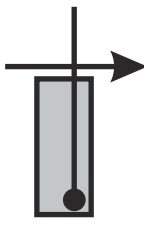
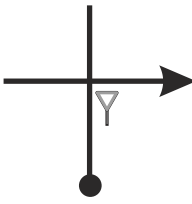


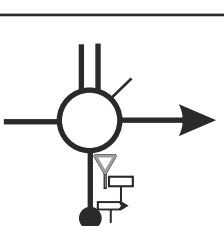

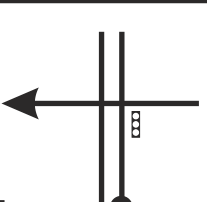
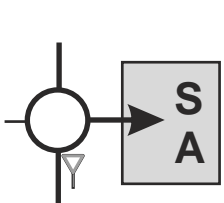


SERVICE ROUTE / SERVISNÍ CESTA 1		MAP MAPA	S.15	PAGE STRANA	
FROM / ODKUD Mladá Boleslav - Service				25	
TO / KAM Sosnová - Tires change zone					
FOLLOW TRAFFIC RULES / DODRŽUJ PRAVIDLA SILNI NÍHO PROVOZU				DISTANCE VZDÁLENOST	40,55 km
DISTANCE / VZDÁLENOST		DIRECTION / SM R JÍZDY	INFORMATION / INFORMACE	DISTANCE TOTAL REGRES. KM DO K	COMMENT / POZNÁMKA
TOTAL CELKEM	PARTIAL DÍL Ů				
0,00	0,00	 1	 TC SERVICE OUT - KONEC	40,55	
0,06	0,06	 2		40,49	
0,16	0,10	 3		40,39	
0,73	0,57	 4		39,82	
24,28	23,55	 5	<div style="border: 1px solid black; padding: 2px; display: inline-block;">OBORA</div> ZAHRÁDKY 38,77	16,27	
40,05	15,77	 6		0,50	
40,55	0,50	 7	TIRES CHANGE ZONE - IN ONLY SIZE RIGHT ZÓNA P EZUTÍ PNEU - ZA ÁTEK POUZE VPRAVO	0,00	

SECTION SEKCE  <b>4</b>	<b>Tires change zone / P ezouvací zóna</b>	<b>Sosnová</b>	PAGE STRANA  <b>26</b>
	CHIEF OF RP VEDOUCÍ TZ <b>Radek Studený</b>	 <b>603 977 213</b>	

**PICTURE OF TIRES CHANGE PLACE / OBRÁZEK P EZOUVACÍ ZÓNY**



SERVICE ROUTE / SERVISNÍ CESTA 2		MAP MAPA	S.15	PAGE STRANA	
FROM / ODKUD Sosnová - Tires change zone				27	
TO / KAM Mladá Boleslav - Service					
FOLLOW TRAFFIC RULES / DODRŽUJ PRAVIDLA SILNI NÍHO PROVOZU				DISTANCE VZDÁLENOST 40,92 km	
DISTANCE / VZDÁLENOST		DIRECTION / SM R JÍZDY	INFORMATION / INFORMACE	DISTANCE TOTAL REGRES. KM DO K	COMMENT / POZNÁMKA
TOTAL CELKEM	PARTIAL DÍL Ů				
0,00	0,00	 1	TIRES CHANGE ZONE - OUT ZÓNA P EZUTÍ PNEU - KONEC	40,92	
0,33	0,33	 2		40,59	
1,84	1,51	 3	<b>ZAHRÁDKY</b> OBORA 15,88	39,08	
39,45	37,61	 4	<b>KOSMONOSY</b>	1,47	
40,22	0,77	 5	 <b>MLADÁ BOLESLAV</b>	0,70	
42,82	0,60	 6		0,10	
40,92	0,10	 7		0,00	

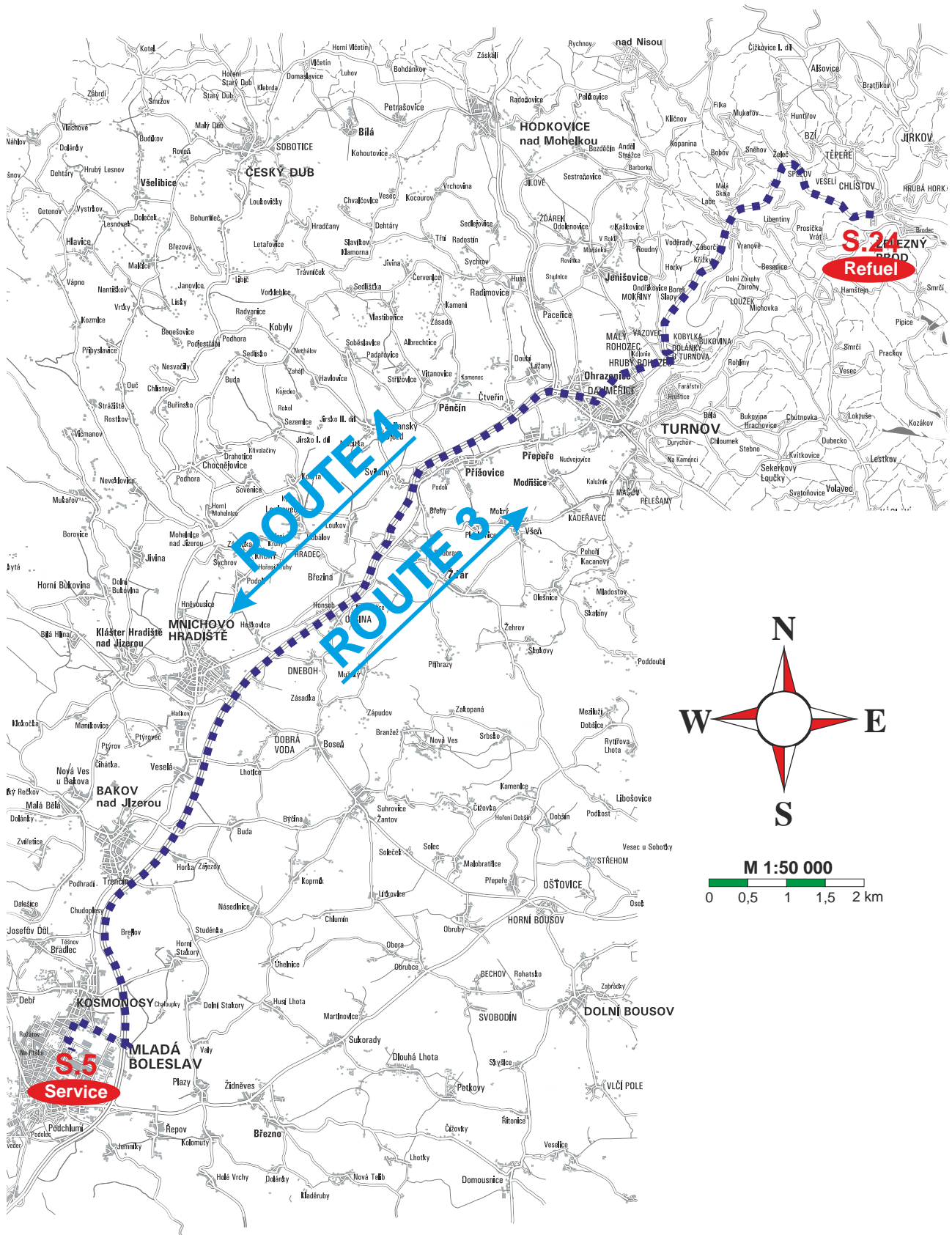


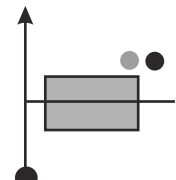


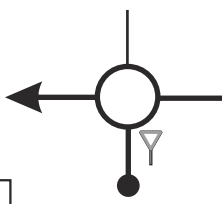
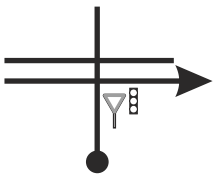
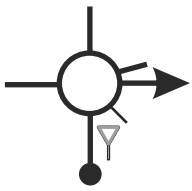







## MAP OF SERVICE ROUTE / MAPA SERVISNÍ CESTY 3, 4






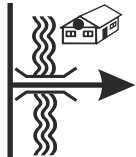

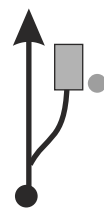

PAGE  
STRANA

28


### REFUEL ZONE / TANKOVACÍ ZÓNA ŽELEZNÝ BROD



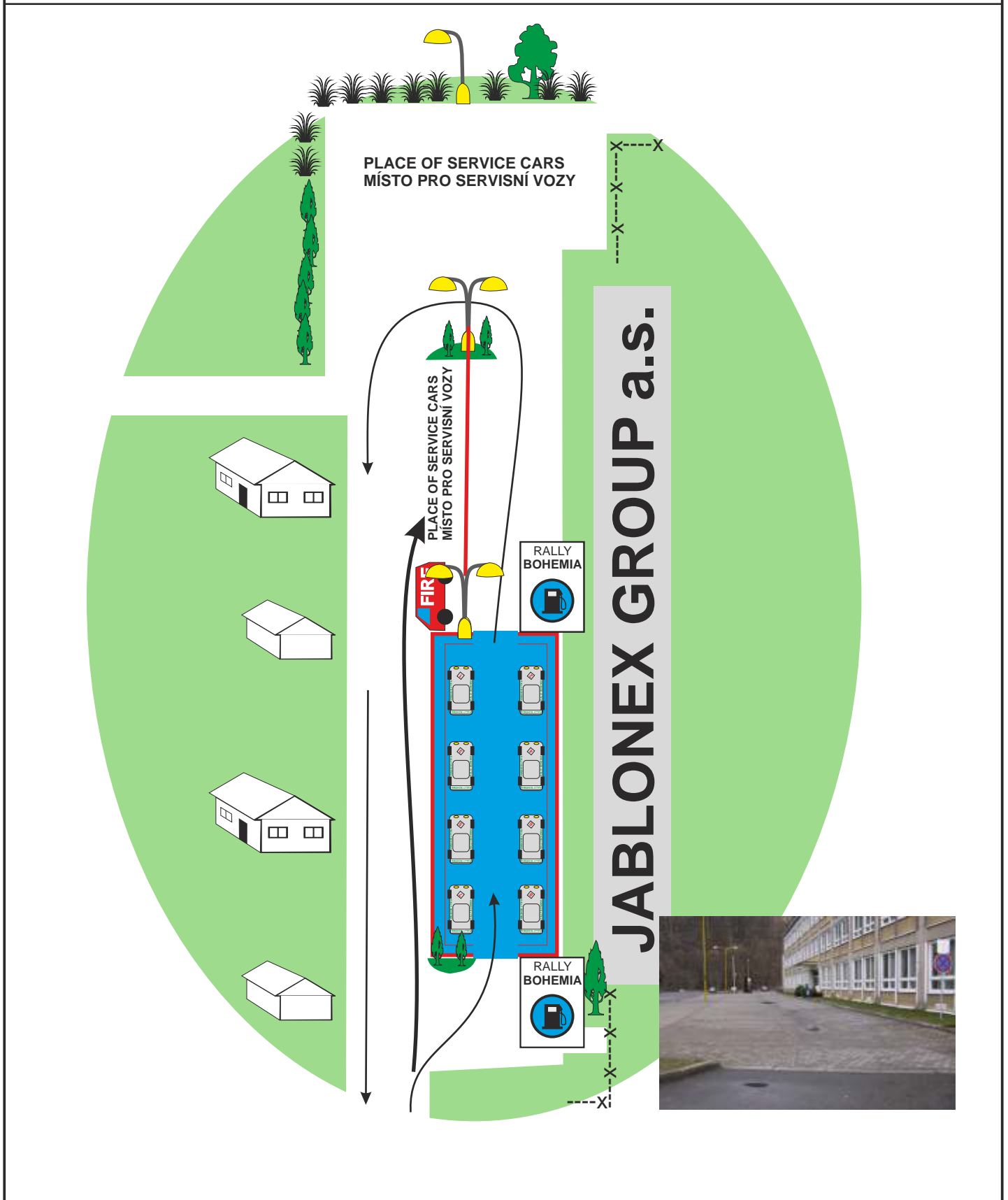
SERVICE ROUTE / SERVISNÍ CESTA 3		MAP MAPA	S.20	PAGE STRANA	
FROM / ODKUD Mladá Boleslav - Service				29	
TO / KAM Železný Brod - Refuel zone / Tankovací zóna					
FOLLOW TRAFFIC RULES / DODRŽUJ PRAVIDLA SILNI NÍHO PROVOZU			DISTANCE VZDÁLENOST	42,63 km	
DISTANCE / VZDÁLENOST		DIRECTION / SM R JÍZDY	INFORMATION / INFORMACE	DISTANCE TOTAL REGRES. KM DO K	COMMENT / POZNÁMKA
TOTAL CELKEM	PARTIAL DÍL Ů				
0,00	0,00	1 	 TC SERVICE OUT - KONEC 	42,63	
0,06	0,06	2 		42,57	
0,16	0,10	3 		42,47	
0,73	0,57	4 		41,90	
1,22	0,49	5 		41,41	
1,88	0,66	6 		40,75	
2,10	0,22	7 		40,53	
26,54					

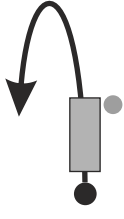


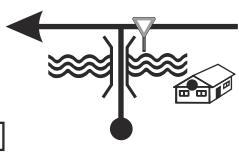



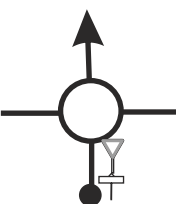

SERVICE ROUTE / SERVISNÍ CESTA 3		MAP MAPA	S.20	PAGE STRANA	
FROM / ODKUD Mladá Boleslav - Service				30	
TO / KAM <b>Železný Brod - Refuel zone / Tankovací zóna</b>					
FOLLOW TRAFFIC RULES / DODRŽUJ PRAVIDLA SILNI NÍHO PROVOZU				DISTANCE VZDÁLENOST <b>42,63 km</b>	
DISTANCE / VZDÁLENOST		DIRECTION / SM R JÍZDY	INFORMATION / INFORMACE	DISTANCE TOTAL REGRES. KM DO K	COMMENT / POZNÁMKA
TOTAL CELKEM	PARTIAL DÍL Ů				
28,64	26,54	8 		13,99	
30,39	1,75	9 		12,24	
36,10	5,71	10 	<b>MALÁ SKÁLA</b> LÍŠNÝ 38,14 SPLZOV 39,42 ŽELEZNÝ BROD 42,30	6,53	
42,48	6,38	11 	•PENNY MARKET	0,15	
42,59	0,11	12 		0,04	
42,63	0,04	13 	 REFUEL ZONE	0,00	
NOTES / POZNÁMKY					



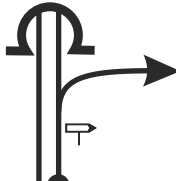









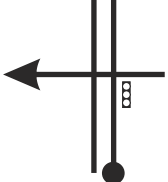


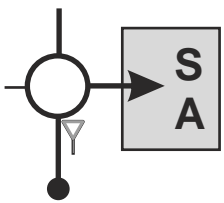
SECTION SEKCE	<b>RP/TZ</b>	<b>ŽELEZNÝ BROD</b>	PAGE STRANA
	CHIEF OF RP VEDOUCÍ TZ	<b>Michal Rezler</b>	 <b>724 266 144</b>

## PICTURE OF REFUELING PLACE / OBRÁZEK TANKOVACÍ ZÓNY



SERVICE ROUTE / SERVISNÍ CESTA 4		MAP MAPA	S.20	PAGE STRANA	
FROM / ODKUD		Železný Brod - Refuel zone / Tankovací zóna		32	
TO / KAM		Mladá Boleslav - Service			
FOLLOW TRAFFIC RULES / DODRŽUJ PRAVIDLA SILNI NÍHO PROVOZU				DISTANCE VZDÁLENOST 42,10 km	
DISTANCE / VZDÁLENOST		DIRECTION / SM R JÍZDY	INFORMATION / INFORMACE	DISTANCE TOTAL REGRES. KM DO K	COMMENT / POZNÁMKA
TOTAL CELKEM	PARTIAL DÍL Ů				
0,00	0,00	1 	 REFUEL ZONE	42,10	
0,14	0,14	2 		41,96	
0,25	0,11	3 	• PENNY MARKET	41,85	
2,99	2,74	4 	SPLZOV	39,11	
4,07	1,08	5 	LÍŠNÝ	38,03	
5,36	1,29	6 	MALÁ SKÁLA	36,74	
12,33	6,97	7 		29,77	
	1,17				

SERVICE ROUTE / SERVISNÍ CESTA 4		MAP MAPA	S.20	PAGE STRANA	
FROM / ODKUD		Železný Brod - Refuel zone / Tankovací zóna		33	
TO / KAM		Mladá Boleslav - Service			
FOLLOW TRAFFIC RULES / DODRŽUJ PRAVIDLA SILNI NÍHO PROVOZU				DISTANCE VZDÁLENOST 42,10 km	
DISTANCE / VZDÁLENOST		DIRECTION / SM R JÍZDY	INFORMATION / INFORMACE	DISTANCE TOTAL REGRES. KM DO K	COMMENT / POZNÁMKA
TOTAL CELKEM	PARTIAL DÍL Ů				
13,50	1,17	[8] 		28,60	
39,80	26,30	[9] 		2,30	
39,98	0,18	[10] 		2,12	
40,13	0,15	[11] 		1,97	
40,81	0,68	[12] 		1,29	
41,32	0,51	[13] 		0,78	
42,00	0,68	[14] 		0,10	
	0,10				

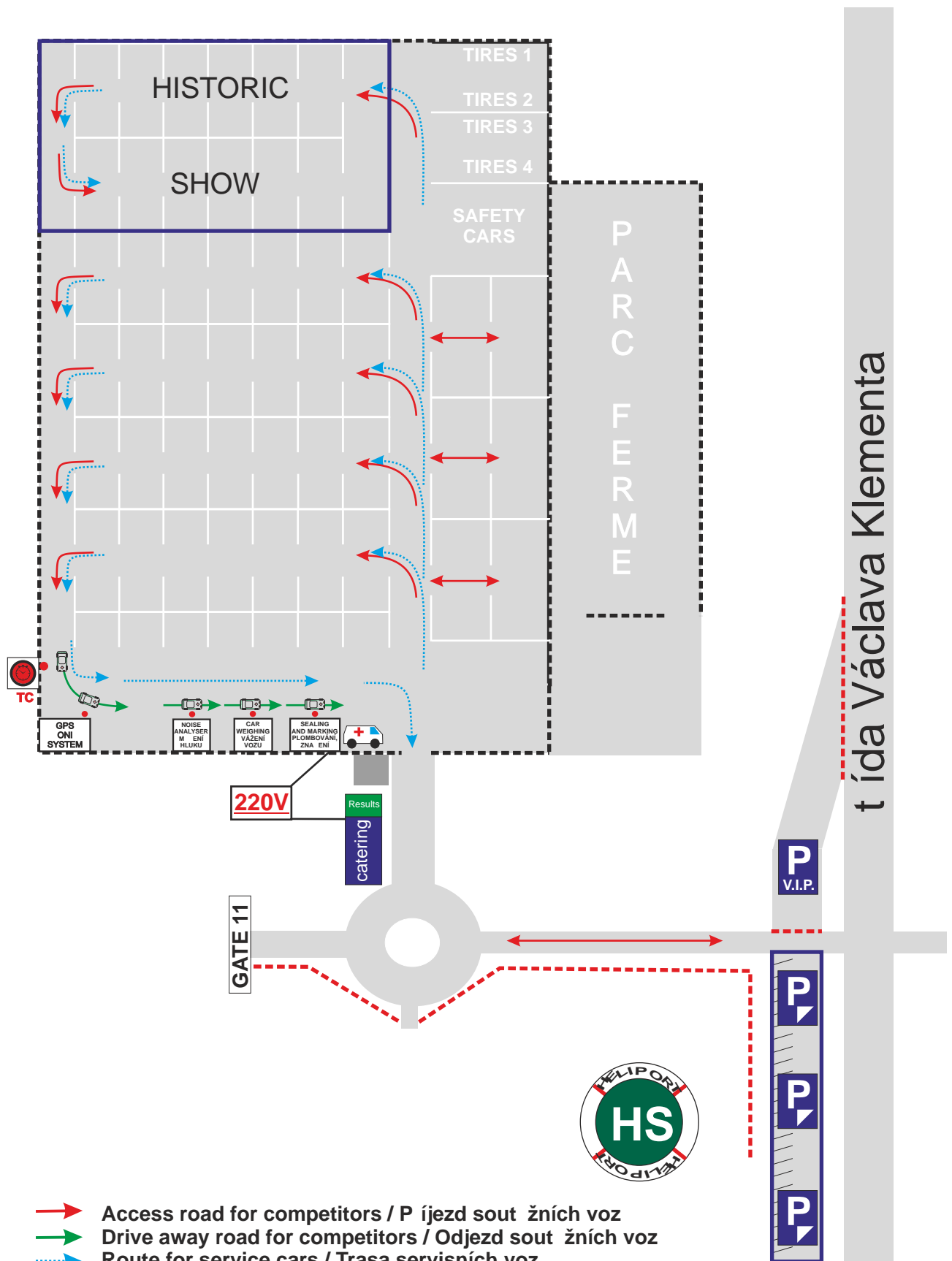
<b>SERVICE ROUTE / SERVISNÍ CESTA 4</b>				MAP MAPA	<b>S.20</b>	PAGE STRANA	<b>34</b>
<b>FROM / ODKUD</b> Železný Brod - Refuel zone / Tankovací zóna							
<b>TO / KAM</b> Mladá Boleslav - Service							
<b>FOLLOW TRAFFIC RULES / DODRŽUJ PRAVIDLA SILNI NÍHO PROVOZU</b>				DISTANCE VZDÁLENOST		<b>42,10 km</b>	
DISTANCE / VZDÁLENOST		DIRECTION / SM R JÍZDY	INFORMATION / INFORMACE	DISTANCE TOTAL REGRES. KM DO K	COMMENT / POZNÁMKA		
TOTAL CELKEM	PARTIAL DÍL Ě						
42,10	0,10			0,00			
NOTES / POZNÁMKY							

## MAP OF SCRUTINEERING - PART 1 / MAPA P EJÍMKY - ÁST 1

PAGE  
STRANA

35

FRIDAY / PÁTEK 1.7. 6:30 - 10:00

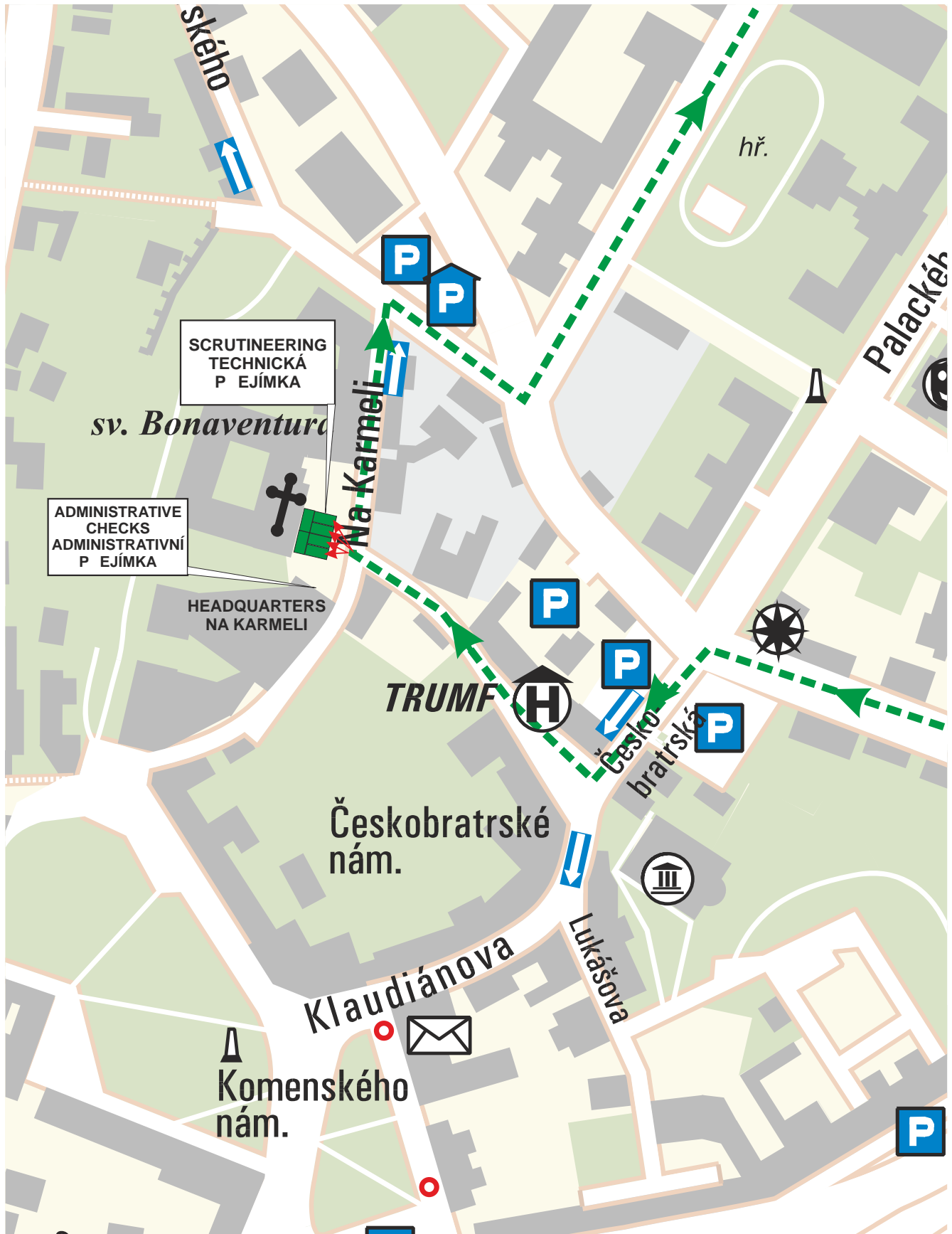


## MAP OF SCRUTINEERING - PART 2 / MAPA P EJÍMKY - ÁST 2

PAGE  
STRANA

36

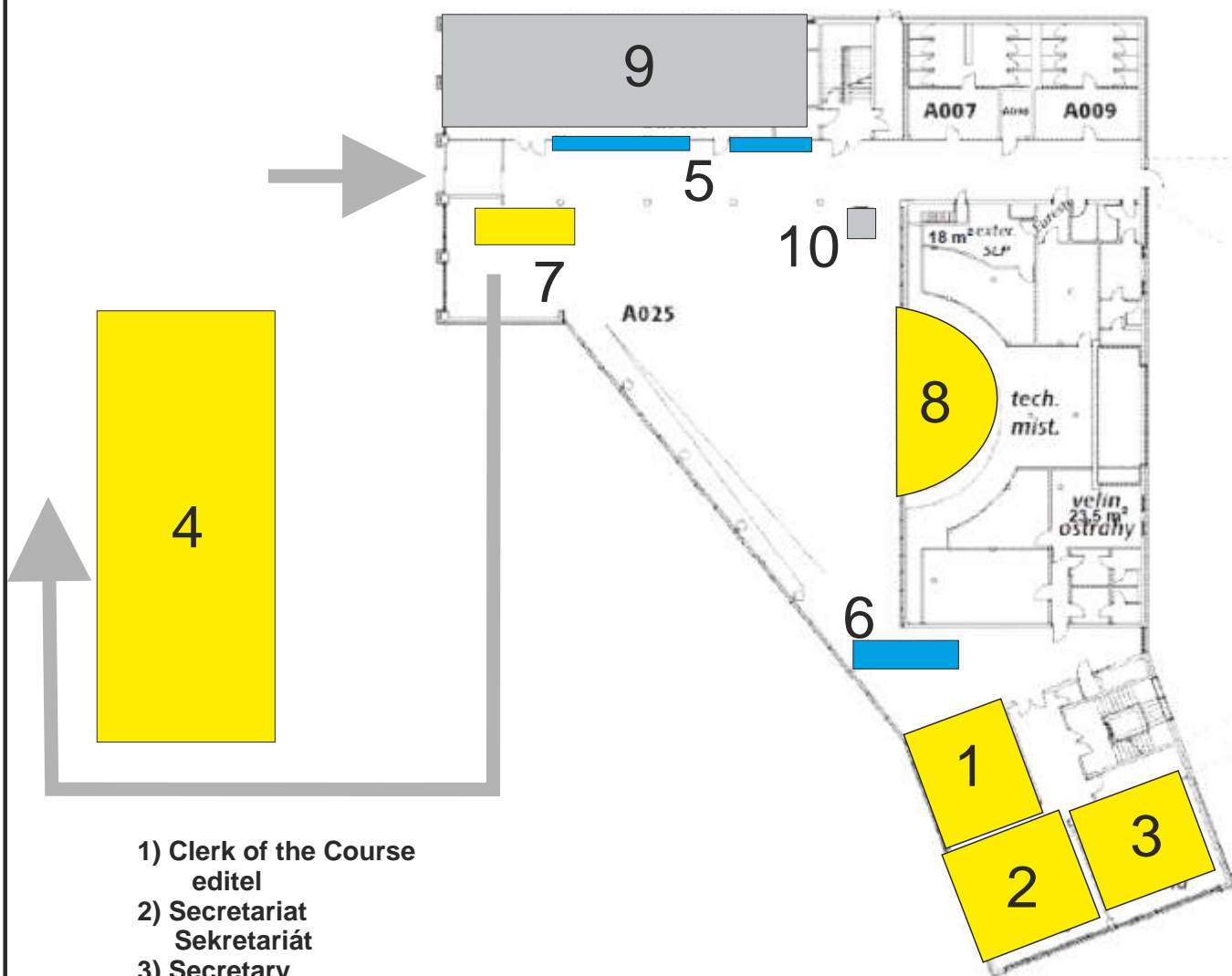
FRIDAY / PÁTEK 1.7. 8:00 - 11:30



## ORIENTATION MAP OF HEADQUARTERS ORIENTA NÍ PLÁN EDITELSTVÍ

PAGE  
STRANA  
**37**

### Ground floor / P ízemí



- 1) Clerk of the Course  
editel
- 2) Secretariat  
Sekretariát
- 3) Secretary  
Tajemník
- 4) Press room  
Tiskové st edisko
- 5) Official notice board  
Oficiální výv ska
- 6) Administrative checking  
Administrativní p ejímka
- 7) Information desk  
Informace
- 8) Press conferences  
Tiskové konference
- 9) Restaurant  
Restaurace
- 10) Lift  
Výtah

## ORIENTATION MAP OF HEADQUARTERS ORIENTA NÍ PLÁN EDITELSTVÍ

PAGE  
STRANA  
**38**

### 1st floor / 1.patro



### 2nd floor / 2.patro



- 1) Safety office  
Bezpečnostní dispečink
- 2) Timekeepers  
časoměrčí
- 3) Konektel  
Technici
- 4) Scrutineers  
Technici
- 5) Stewards of the meeting  
Sportovní komisaři
- 6) Lift  
Výtah

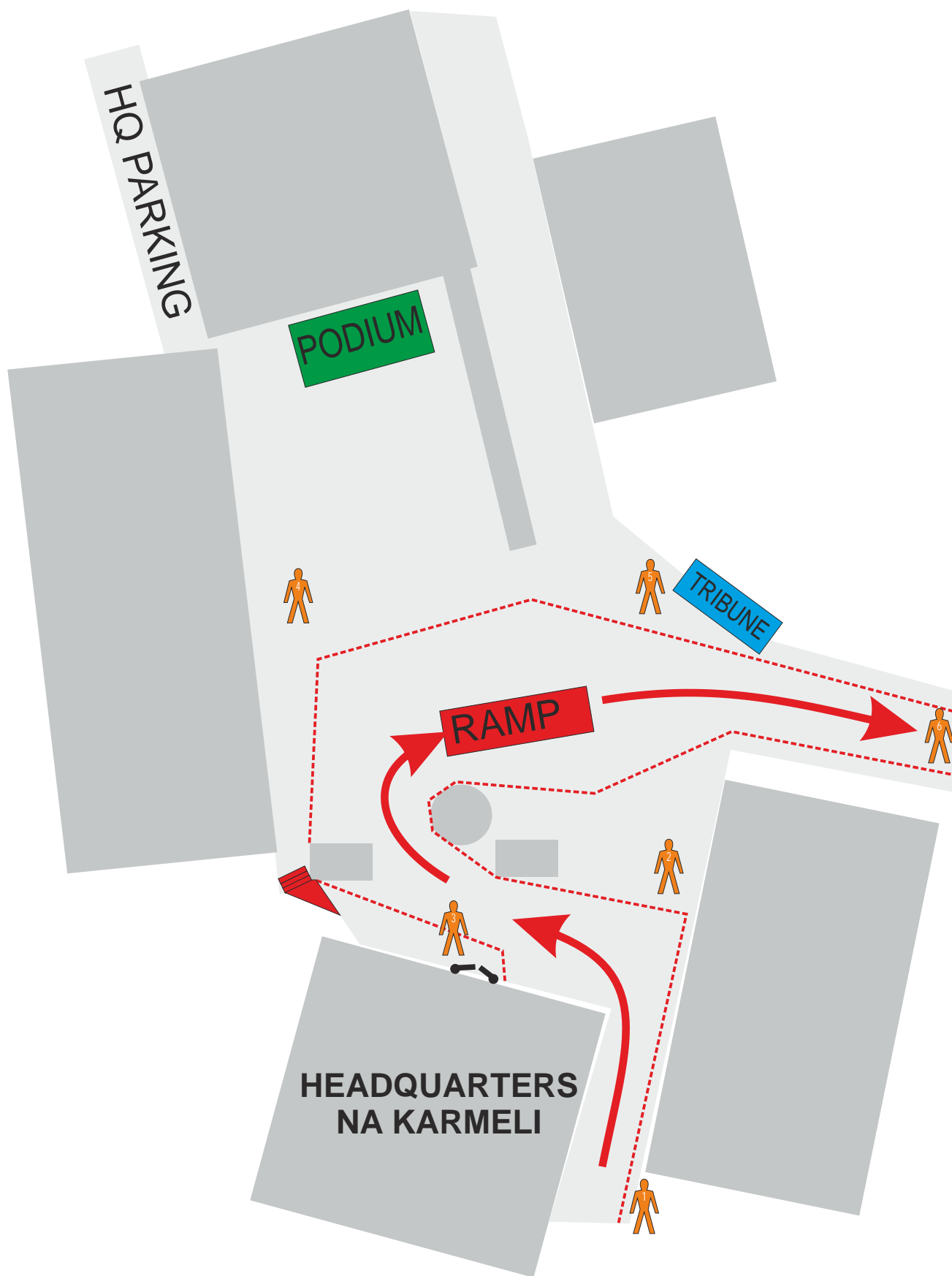


## CEREMONIAL START RALLY BOHEMIA

PAGE  
STRANA

FRIDAY / PÁTEK 1.7. 17:00

39

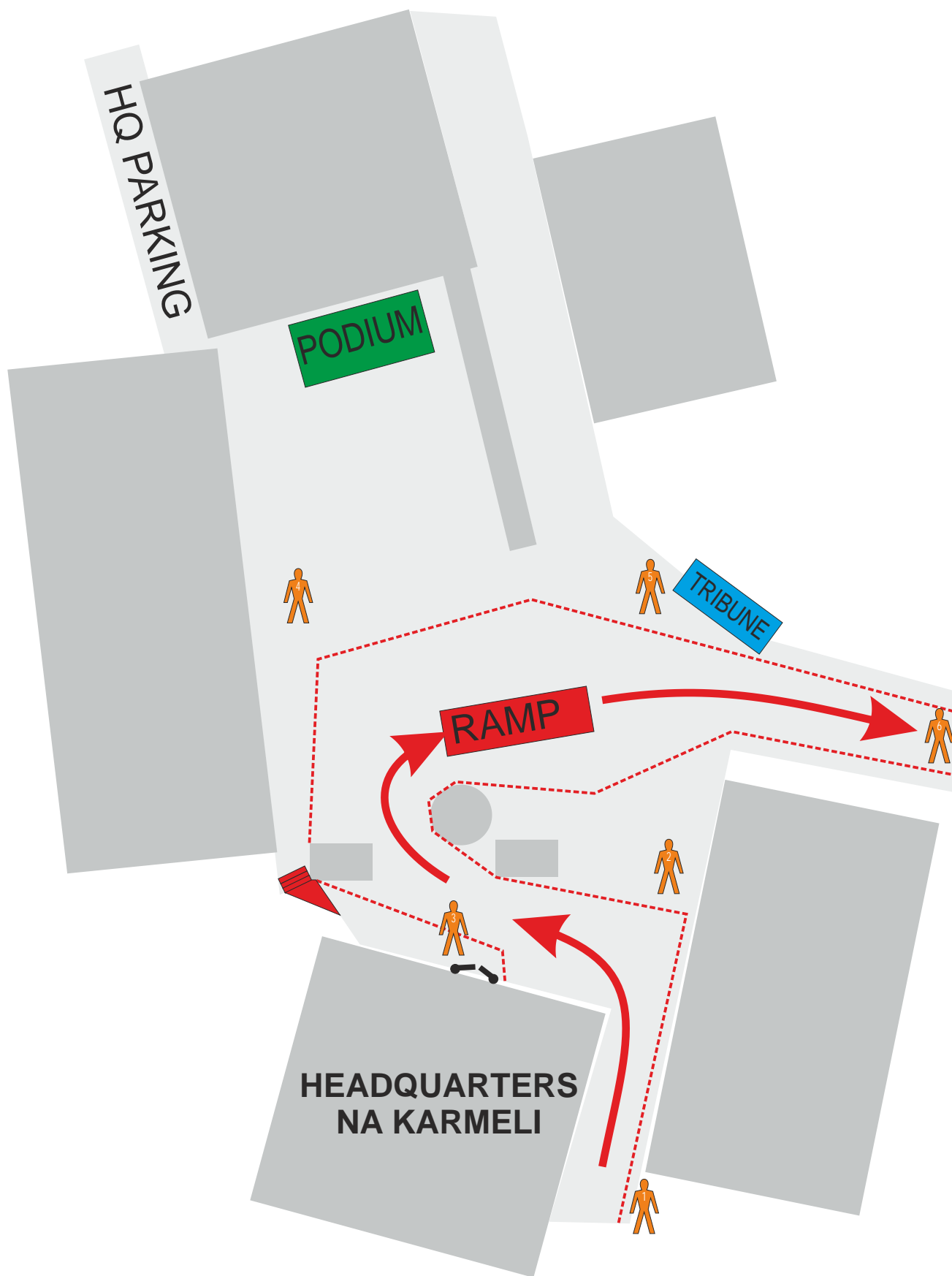


## FINISH RALLY BOHEMIA

SUNDAY / NED LE 3.7. 16:00

PAGE  
STRANA

40



## SERVICE PARK Mladá Boleslav

PAGE  
STRANA  
**41**

